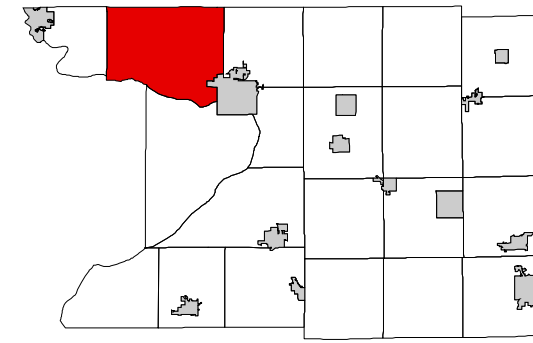


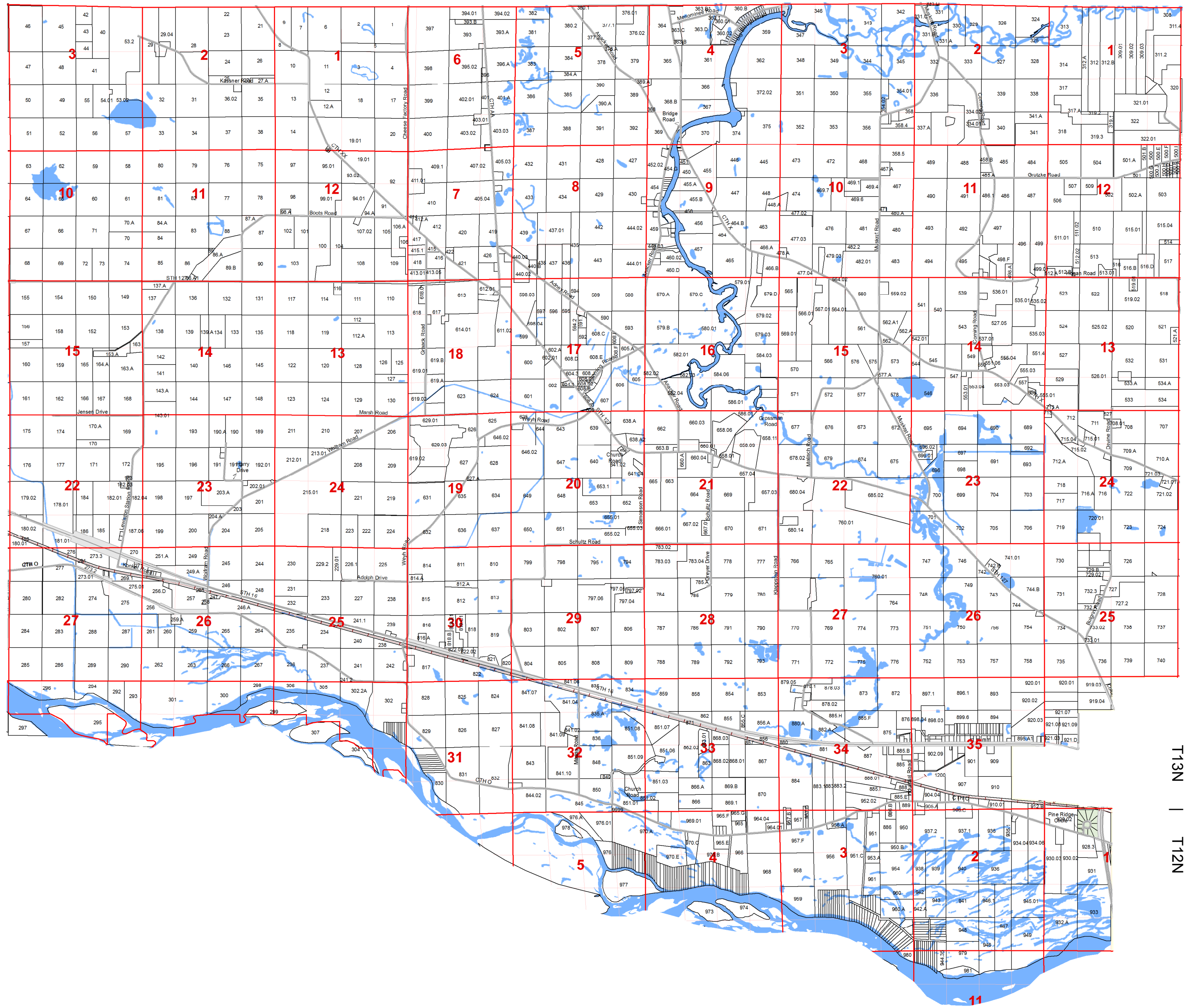
# TOWN OF LEWISTON

T12N R8E T13N R7E T13N R8E



3	2	1	6	5	4	3	2	1
10	11	12	7	8	9	10	11	12
15	14	13	18	17	16	15	14	13
22	23	24	19	20	21	22	23	24
27	26	25	30	29	28	27	26	25
34	35	36	31	32	33	34	35	36
			5	4	3	2		

R7E | R8E

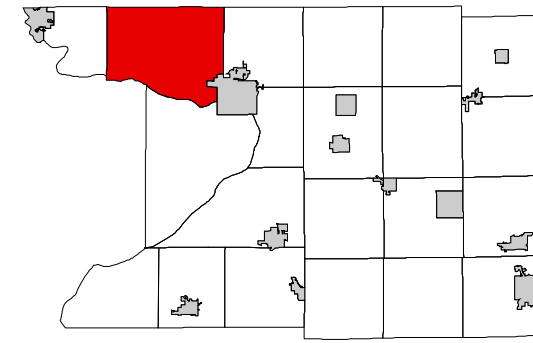


T13N | T12N

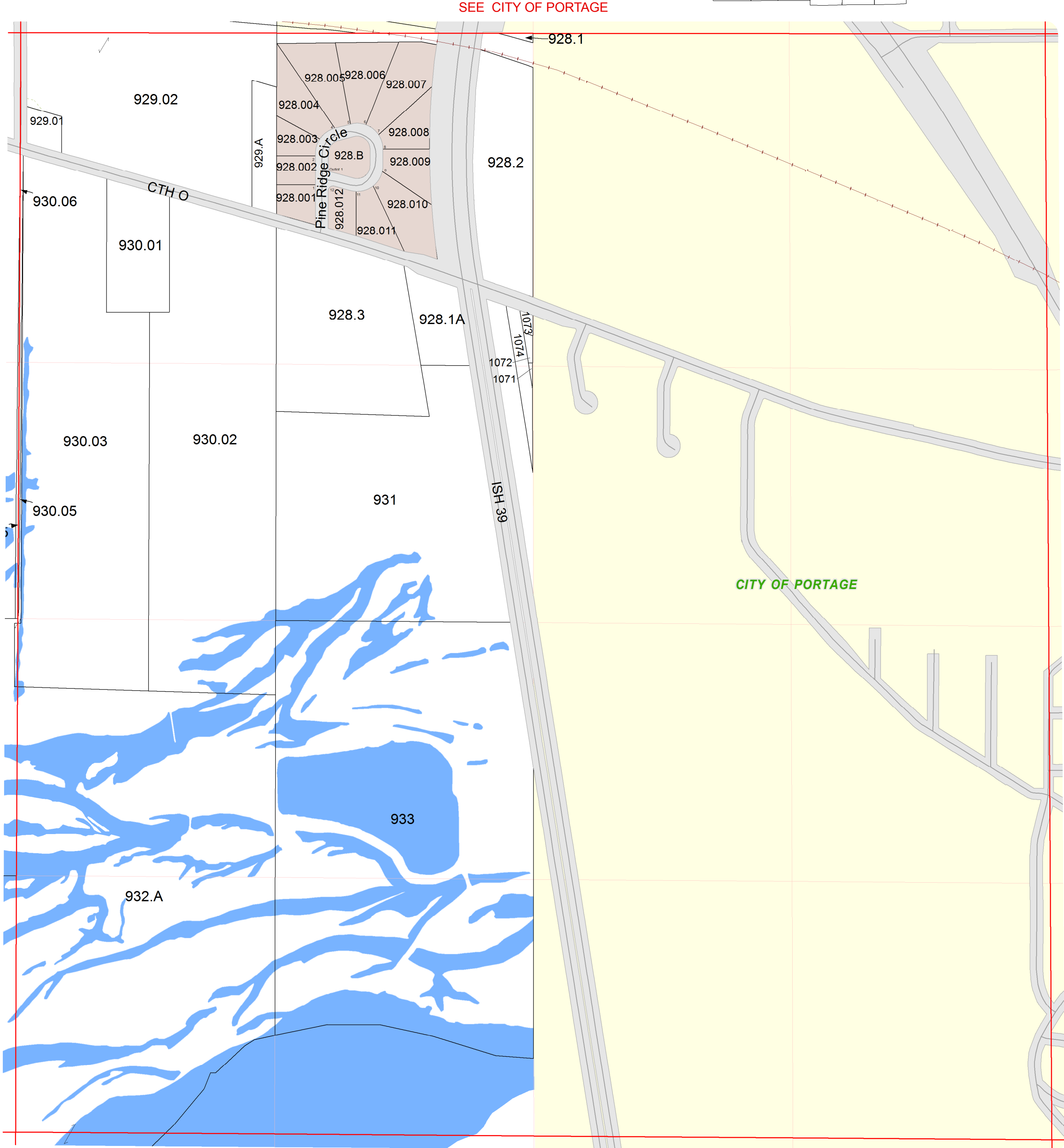
# TOWN OF LEWISTON

## SECTION 1 T12N R8E

1 inch = 400 feet 1:4,800



3	2	1	6	5	4	3	2	1	
10	11	12	7	8	9	10	11	12	
15	14	13	18	17	16	15	14	13	
22	23	24	19	20	21	22	23	24	
27	26	25	30	29	28	27	26	25	
34	35	36	31	32	33	34	35	36	
			5	4	3	2			
							10	11	12

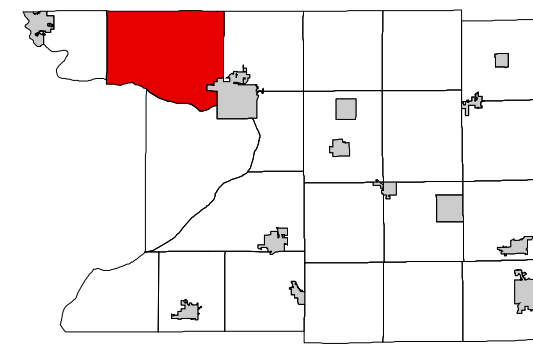




# TOWN OF LEWISTON

## SECTION 2 T12N R8E

1 inch = 400 feet 1:4,800

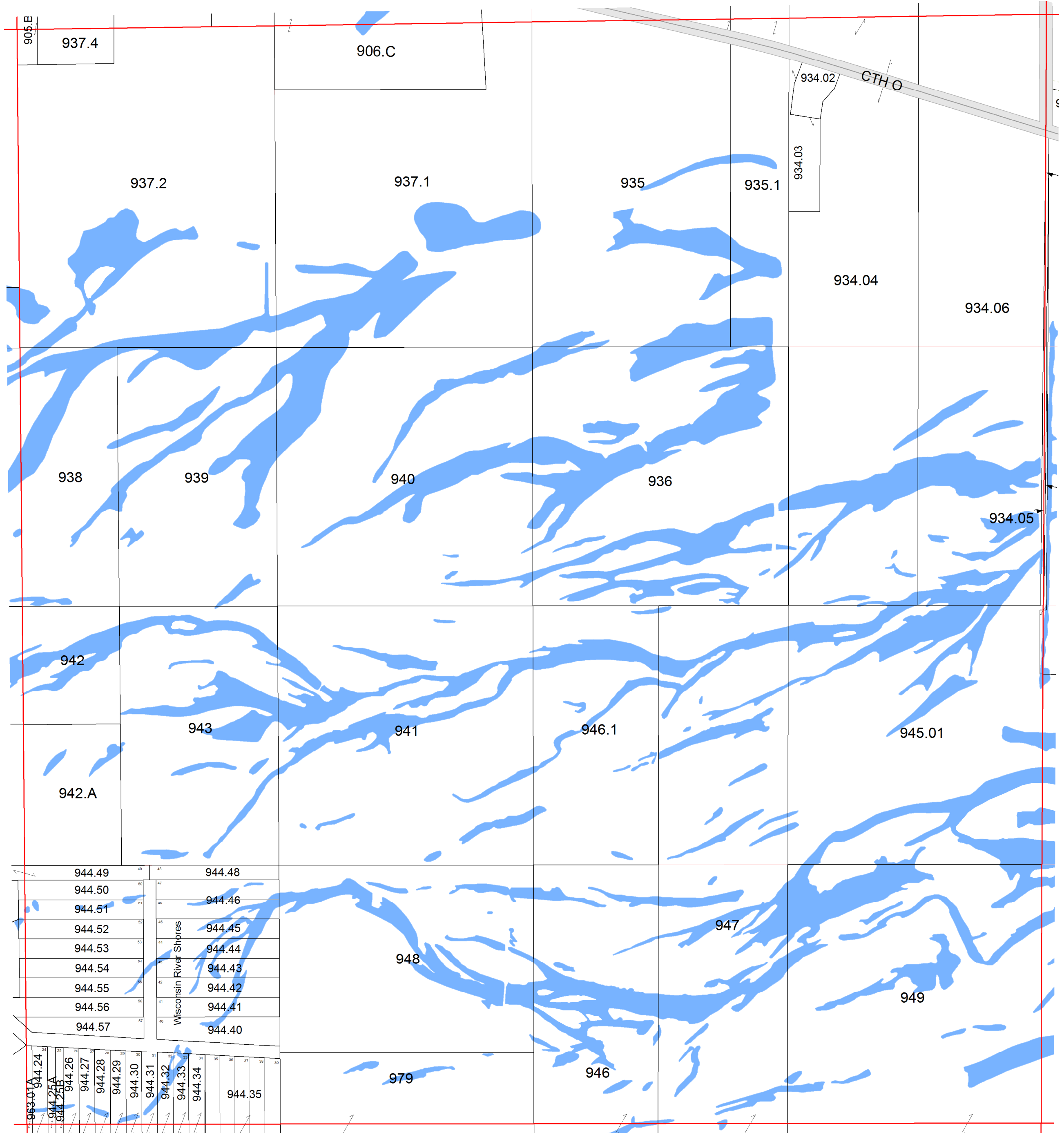


3	2	1	6	5	4	3	2	1
10	11	12	7	8	9	10	11	12
15	14	13	18	17	16	15	14	13
22	23	24	19	20	21	22	23	24
27	26	25	30	29	28	27	26	25
34	35	36	31	32	33	34	35	36
			5	4	3			

SEE SECTION 35 TOWN OF LEWISTON

SEE SECTION 03 TOWN OF LEWISTON

SEE SECTION 01 TOWN OF LEWISTON

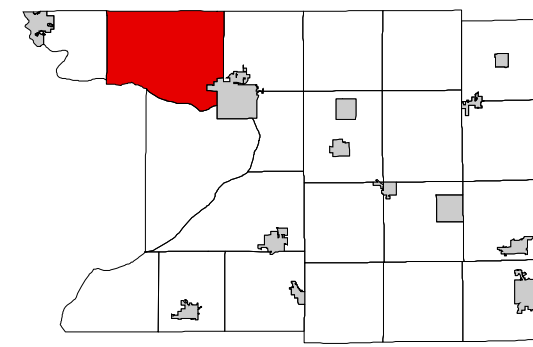


SEE SECTION 11 TOWN OF LEWISTON

# TOWN OF LEWISTON

## SECTION 3 T12N R8E

1 inch = 400 feet 1:4,800

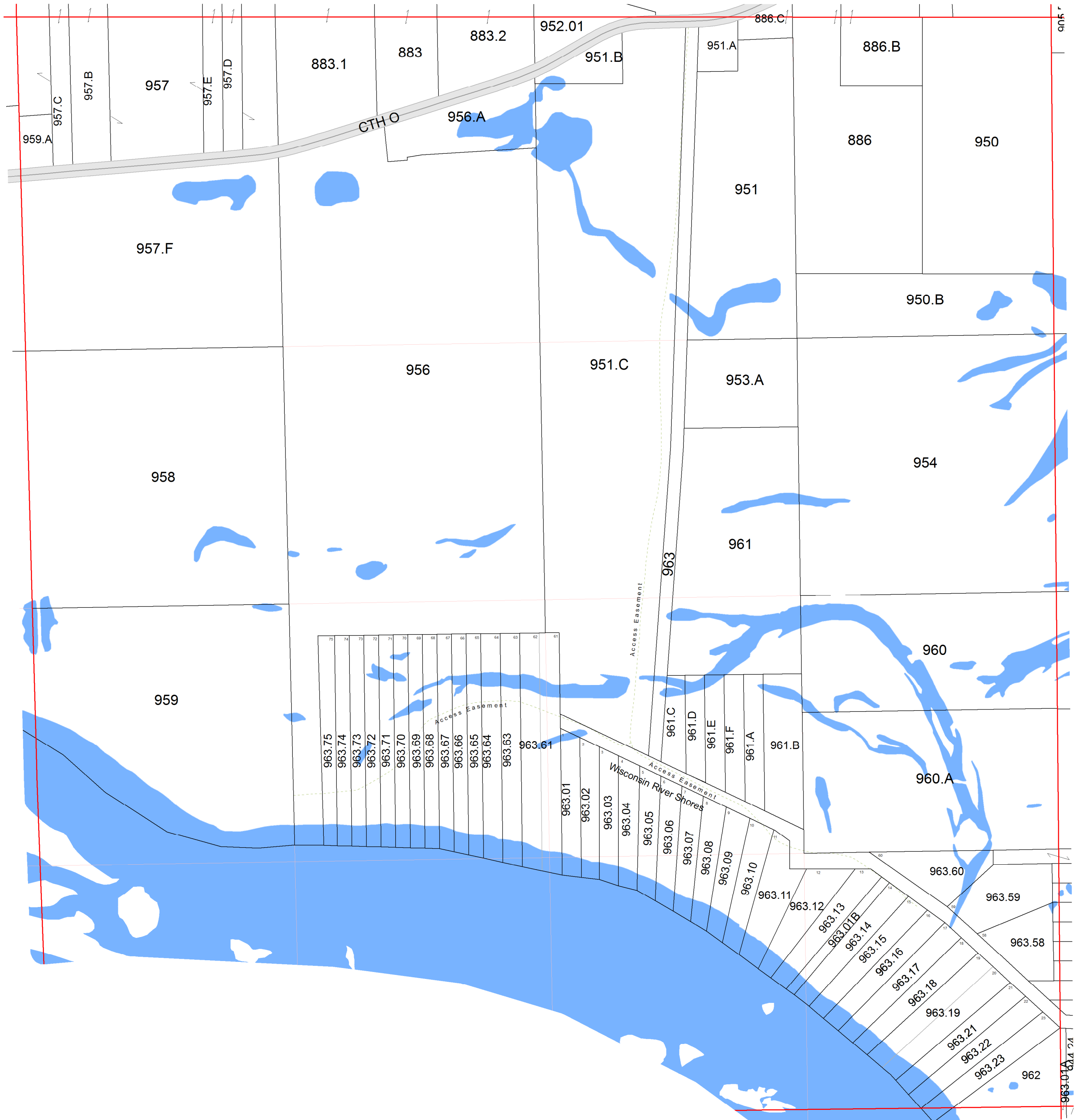


3	2	1	6	5	4	3	2	1
10	11	12	7	8	9	10	11	12
15	14	13	18	17	16	15	14	13
22	23	24	19	20	21	22	23	24
27	26	25	30	29	28	27	26	25
34	35	36	31	32	33	34	35	36
			5	4	3	2		
						10	11	12

SEE SECTION 34 TOWN OF LEWISTON

SEE SECTION 04 TOWN OF LEWISTON

SEE SECTION 02 TOWN OF LEWISTON



SEE SECTION 10 TOWN OF CALEDONIA

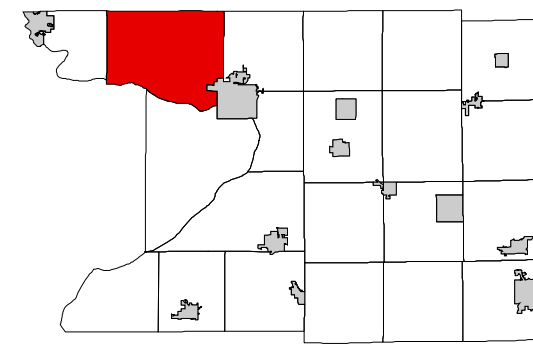




# TOWN OF LEWISTON

## SECTION 5 T12N R8E

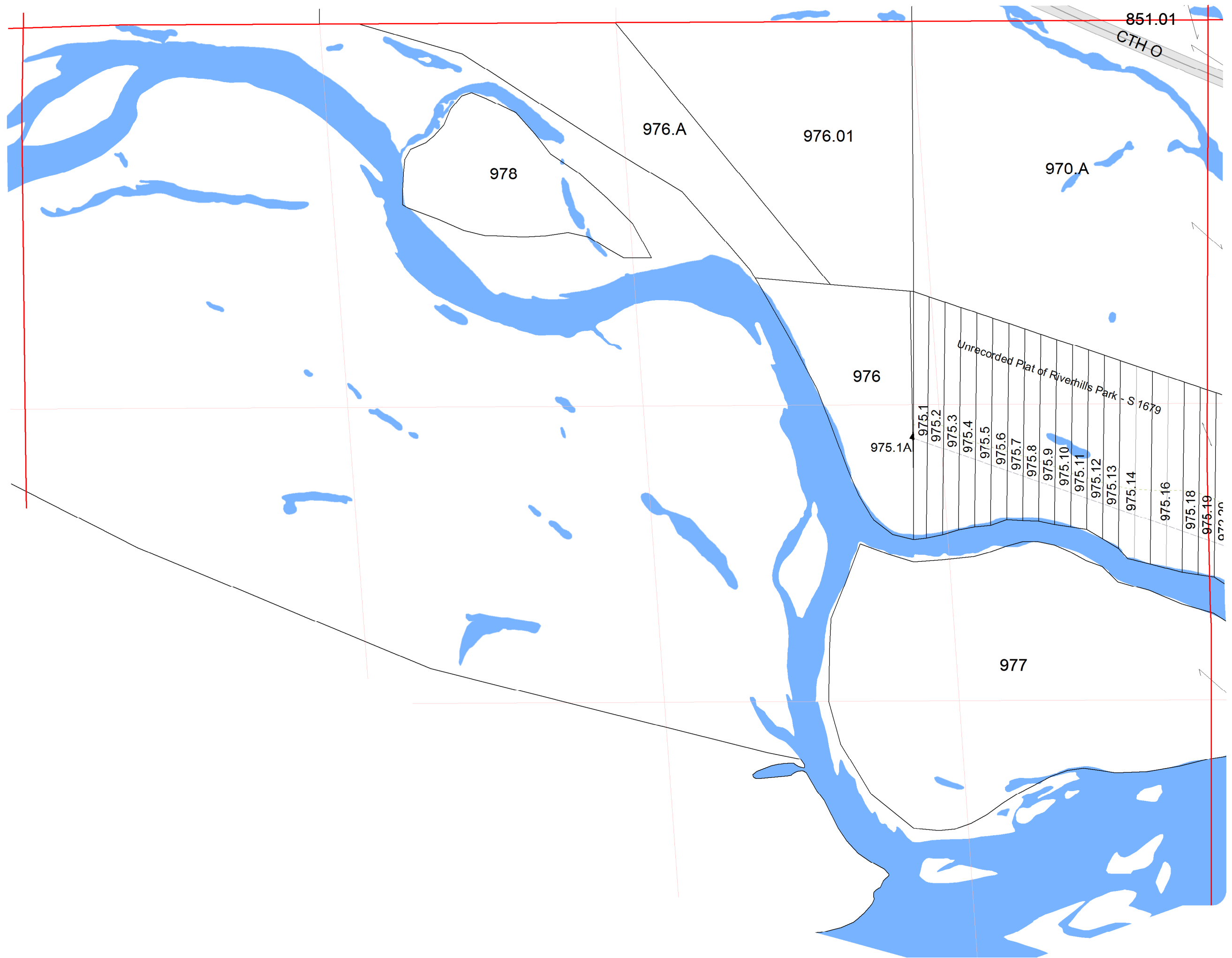
1 inch = 400 feet 1:4,800



3	2	1	6	5	4	3	2	1
10	11	12	7	8	9	10	11	12
15	14	13	18	17	16	15	14	13
22	23	24	19	20	21	22	23	24
27	26	25	30	29	28	27	26	25
34	35	36	31	32	33	34	35	36
			4	3	2			
						10	11	12

SEE SECTION 32 TOWN OF LEWISTON

SEE SECTION 6 TOWN OF LEWISTON



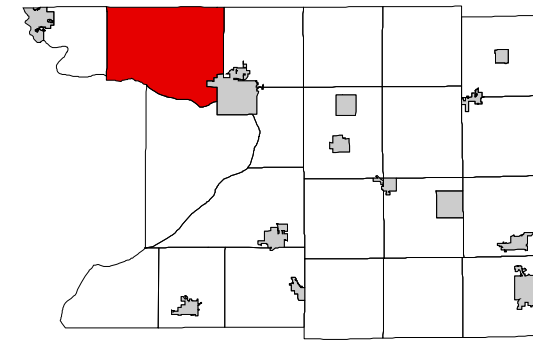
SEE SECTION 04 TOWN OF LEWISTON

SEE SECTION 05 TOWN OF CALEDONIA

# TOWN OF LEWISTON

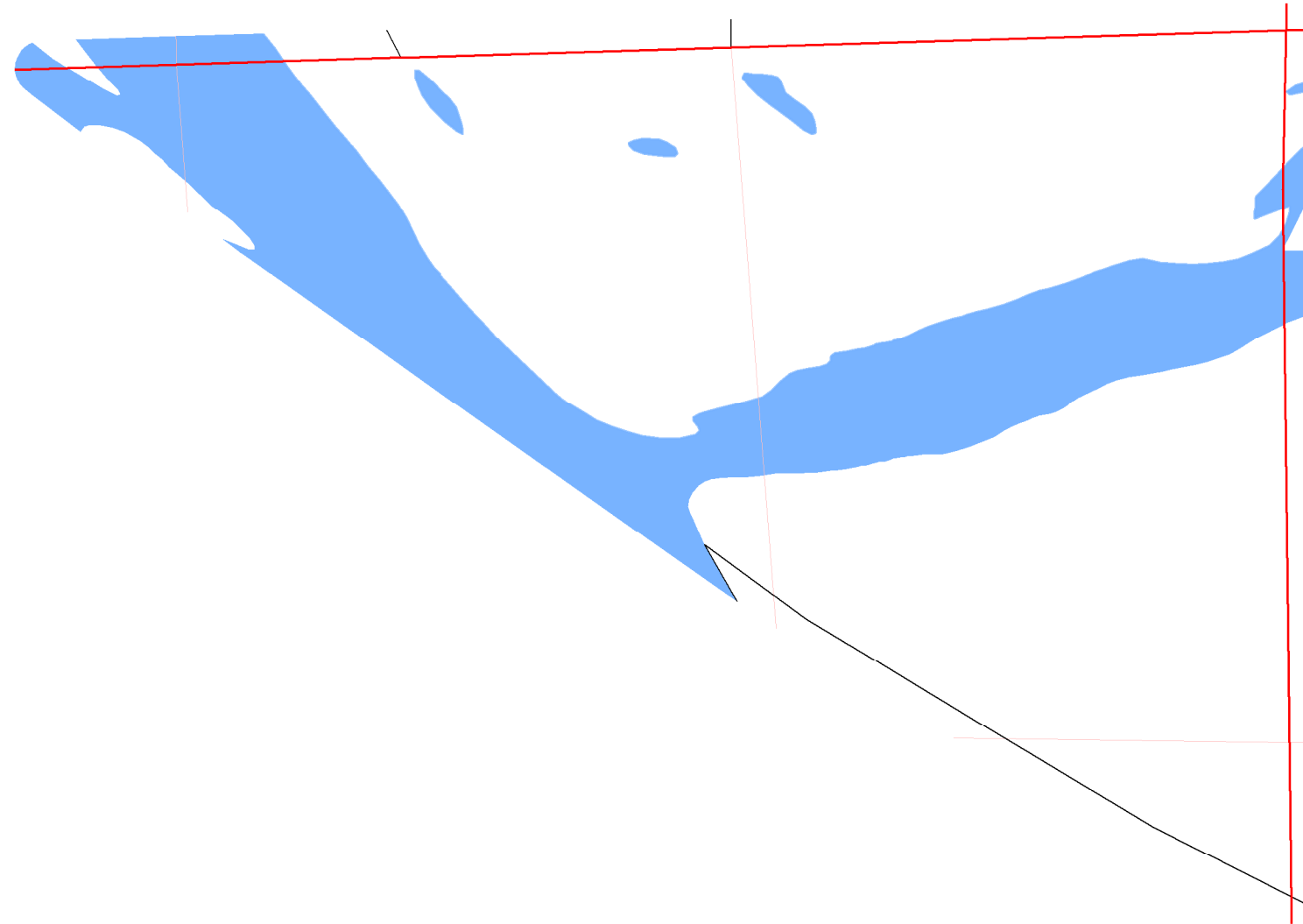
## SECTION 6 T12N R8E

1 inch = 400 feet 1:4,800



3	2	1	6	5	4	3	2	1
10	11	12	7	8	9	10	11	12
15	14	13	18	17	16	15	14	13
22	23	24	19	20	21	22	23	24
27	26	25	30	29	28	27	26	25
34	35	36	31	32	33	34	35	36
			5	4	3	2	1	
						10	11	12

SEE SECTION 31 TOWN OF LEWISTON



SEE SECTION 06 TOWN OF CALEDONIA

SEE SECTION 06 SECTION 05 TOWN OF CALEDONIA TOWN OF LEWISTON

SEE SECTION 06 TOWN OF CALEDONIA

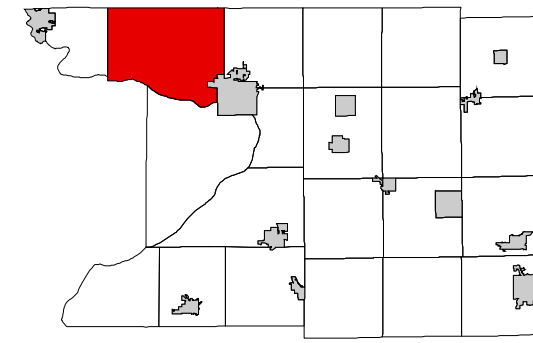


# TOWN OF LEWISTON

## SECTION 11 T12N R8E

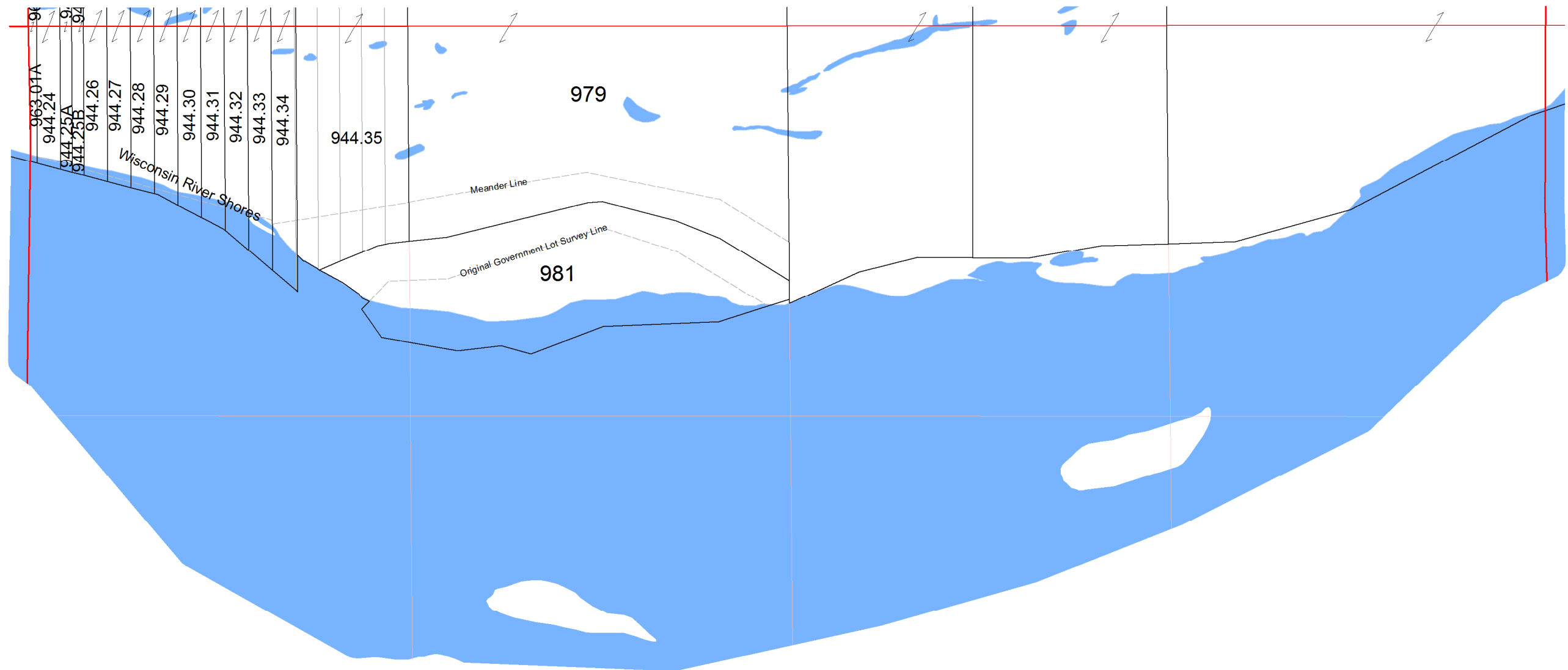
1 inch = 400 feet 1:4,800

SEE SECTION 02 TOWN OF LEWISTON



3	2	1	6	5	4	3	2	1
10	11	12	7	8	9	10	11	12
15	14	13	18	17	16	15	14	13
22	23	24	19	20	21	22	23	24
27	26	25	30	29	28	27	26	25
34	35	36	31	32	33	34	35	36
			5	4	3	2	1	
						10	11	12

SEE SECTION 10 TOWN OF LEWISTON



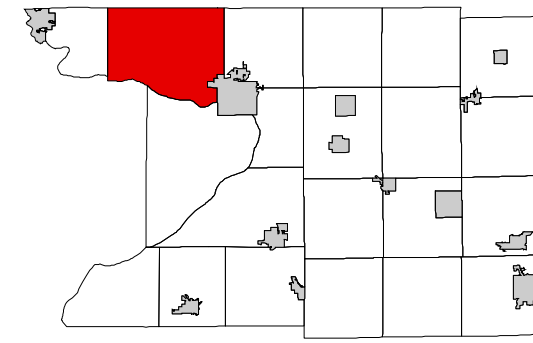
SEE SECTION 11 TOWN OF LEWISTON

SEE SECTION 11 TOWN OF CALEDONIA

# TOWN OF LEWISTON

## SECTION 1 T13N R7E

1 inch = 400 feet 1:4,800

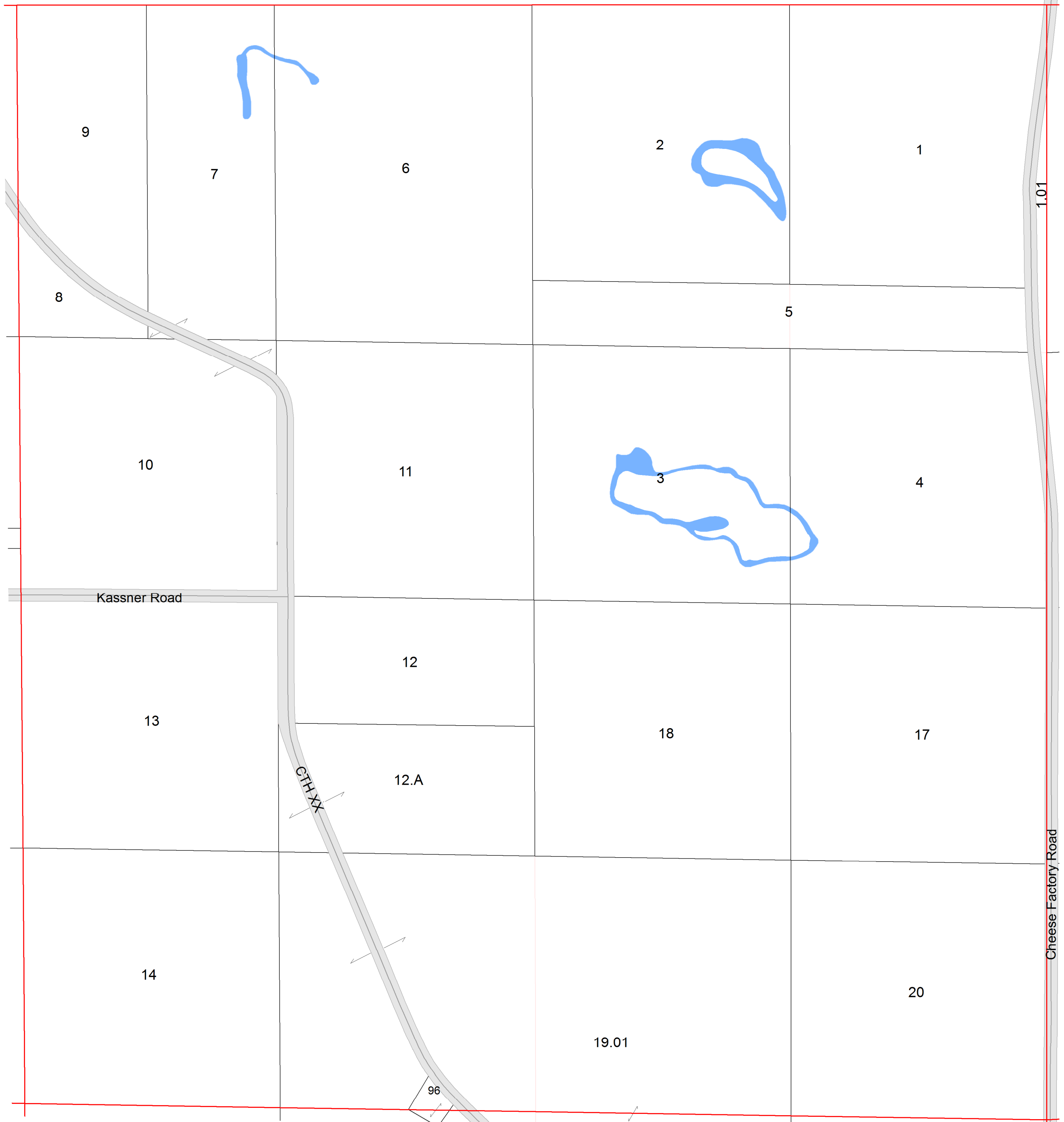


R7E				R8E				
3	2	1	6	5	4	3	2	1
10	11	12	7	8	9	10	11	12
15	14	13	18	17	16	15	14	13
22	23	24	19	20	21	22	23	24
27	26	25	30	29	28	27	26	25
34	35	36	31	32	33	34	35	36
			5	4	3	2		
						10	11	12

SEE ADAMS COUNTY

SEE SECTION 02 TOWN OF LEWISTON

SEE SECTION 06 TOWN OF LEWISTON

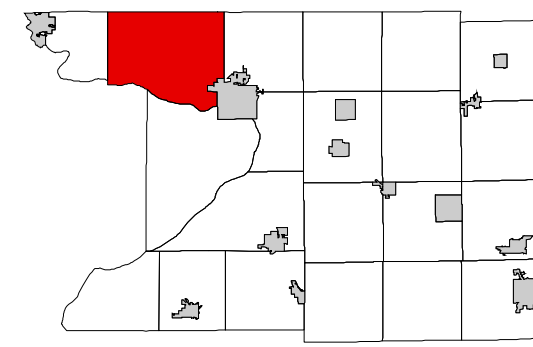


SEE SECTION 12 TOWN OF LEWISTON

# TOWN OF LEWISTON

## SECTION 2 T13N R7E

1 inch = 400 feet 1:4,800



R7E					R8E				
3	2	1	6	5	4	3	2	1	
10	11	12	7	8	9	10	11	12	
15	14	13	18	17	16	15	14	13	T13N
22	23	24	19	20	21	22	23	24	
27	26	25	30	29	28	27	26	25	
34	35	36	31	32	33	34	35	36	T12N
			5	4	3	2			
						10	11	12	

SEE ADAMS COUNTY

SEE SECTION 03 TOWN OF LEWISTON

SEE SECTION 01 TOWN OF LEWISTON



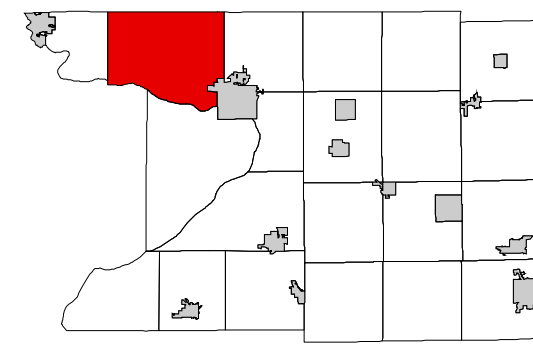
SEE SECTION 11 TOWN OF LEWISTON



# TOWN OF LEWISTON

## SECTION 3 T13N R7E

1 inch = 400 feet 1:4,800

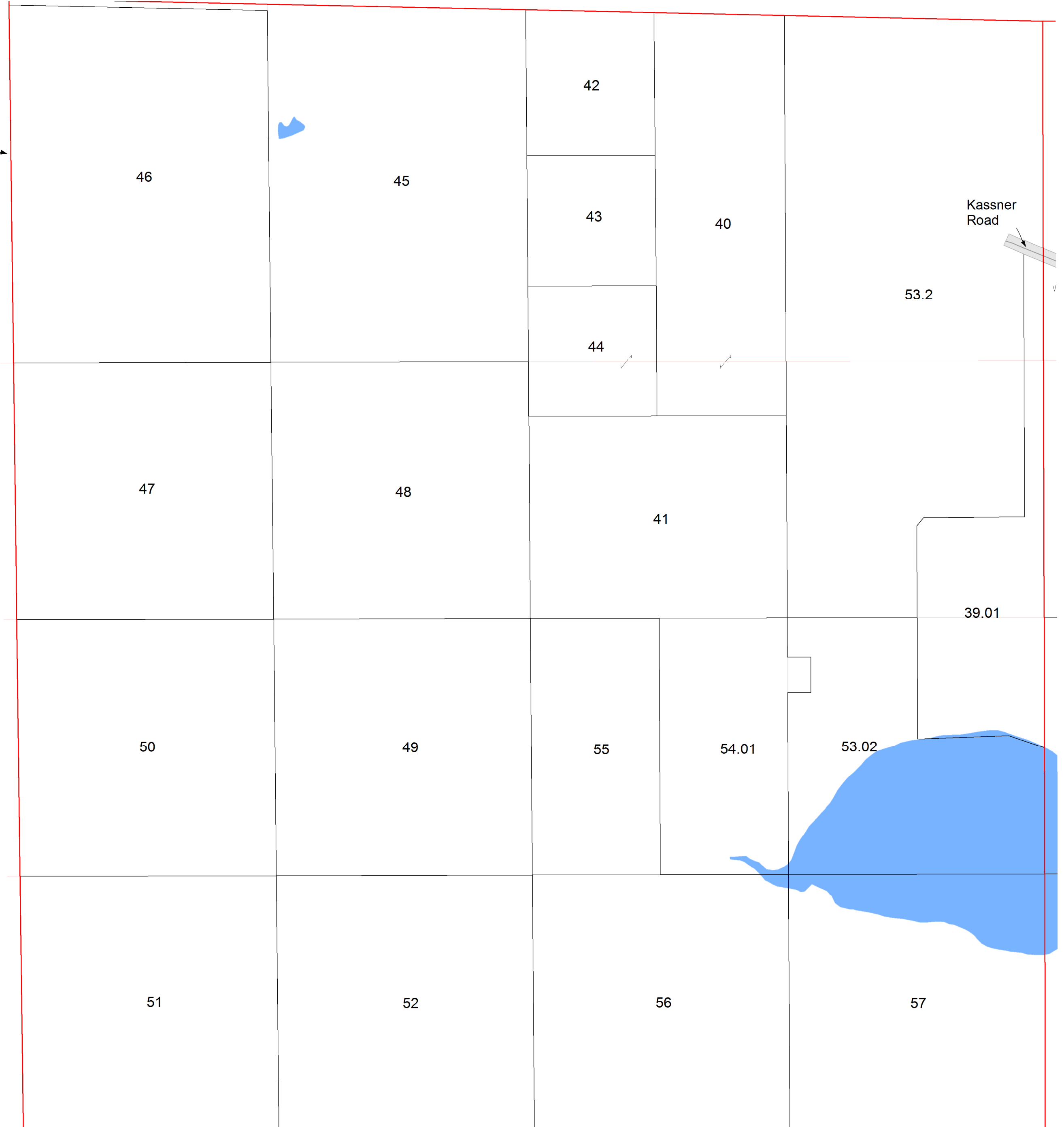


R7E			R8E					
3	2	1	6	5	4	3	2	1
10	11	12	7	8	9	10	11	12
15	14	13	18	17	16	15	14	13
22	23	24	19	20	21	22	23	24
27	26	25	30	29	28	27	26	25
34	35	36	31	32	33	34	35	36
			5	4	3	2		
						10	11	12

SEE ADAMS COUNTY

SEE SECTION 04 TOWN OF NEWPORT

SEE SECTION 02 TOWN OF LEWISTON

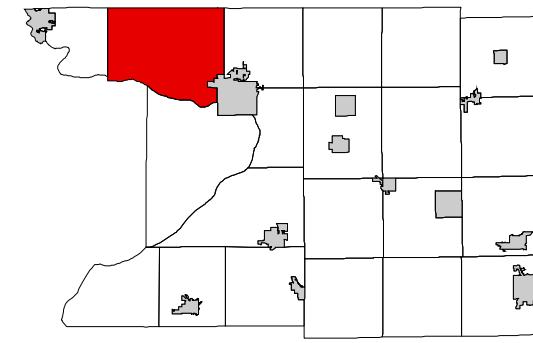


SEE SECTION 10 TOWN OF LEWISTON

# TOWN OF LEWISTON

## SECTION 10 T13N R7E

1 inch = 400 feet 1:4,800

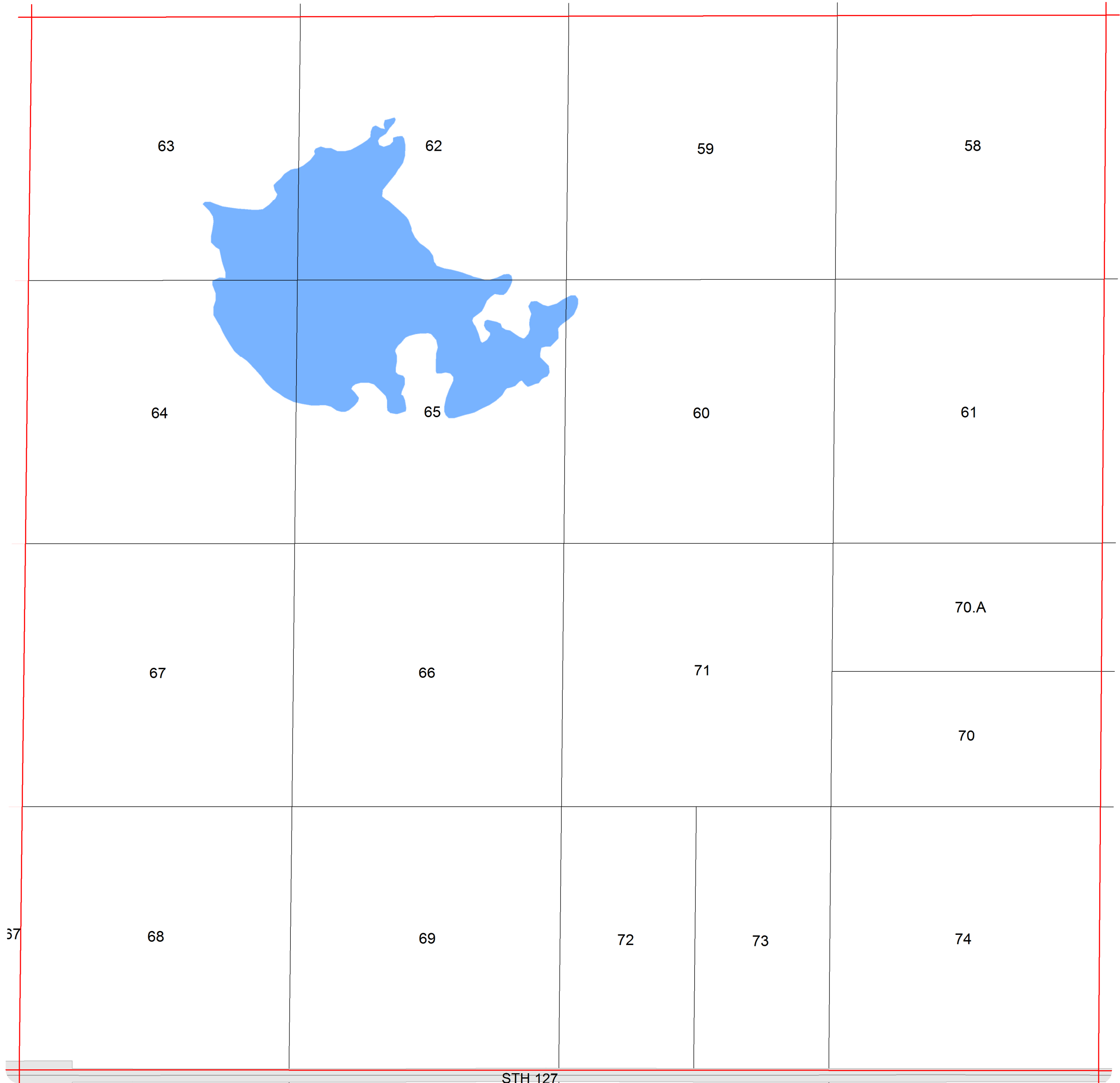


R7E				R8E				
3	2	1	6	5	4	3	2	1
10	11	12	7	8	9	10	11	12
15	14	13	18	17	16	15	14	13
22	23	24	19	20	21	22	23	24
27	26	25	30	29	28	27	26	25
34	35	36	31	32	33	34	35	36
			5	4	3	2		
						10	11	12

SEE SECTION 03 TOWN OF LEWISTON

SEE SECTION 09 TOWN OF NEWPORT

SEE SECTION 11 TOWN OF LEWISTON

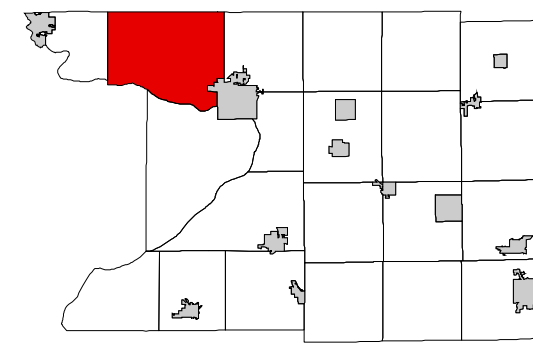


SEE SECTION 15 TOWN OF LEWISTON

# TOWN OF LEWISTON

## SECTION 11 T13N R7E

1 inch = 400 feet 1:4,800

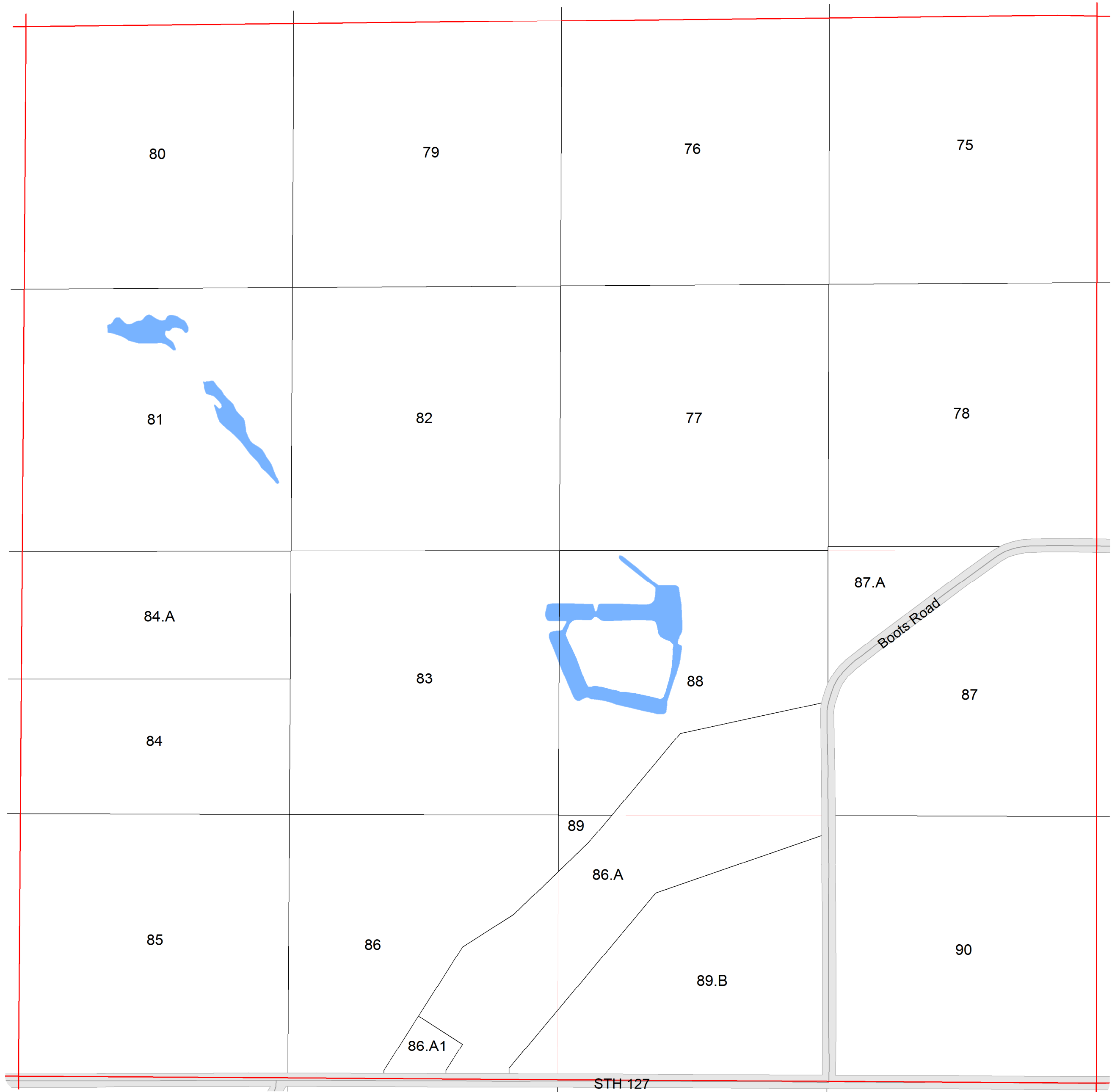


R7E				R8E				
3	2	1	6	5	4	3	2	1
10	11	12	7	8	9	10	11	12
15	14	13	18	17	16	15	14	13
22	23	24	19	20	21	22	23	24
27	26	25	30	29	28	27	26	25
34	35	36	31	32	33	34	35	36
			5	4	3	2		
						10	11	12

SEE SECTION 02 TOWN OF LEWISTON

SEE SECTION 10 TOWN OF LEWISTON

SEE SECTION 12 TOWN OF LEWISTON



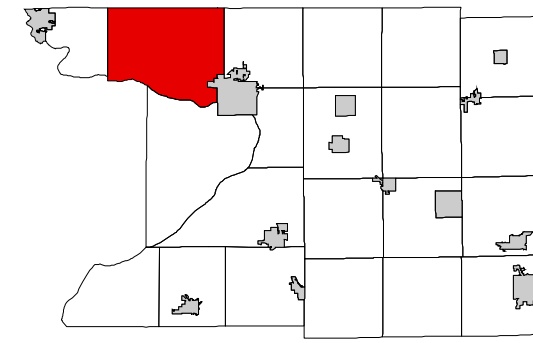
SEE SECTION 14 TOWN OF LEWISTON



# TOWN OF LEWISTON

## SECTION 12 T13N R7E

1 inch = 400 feet 1:4,800

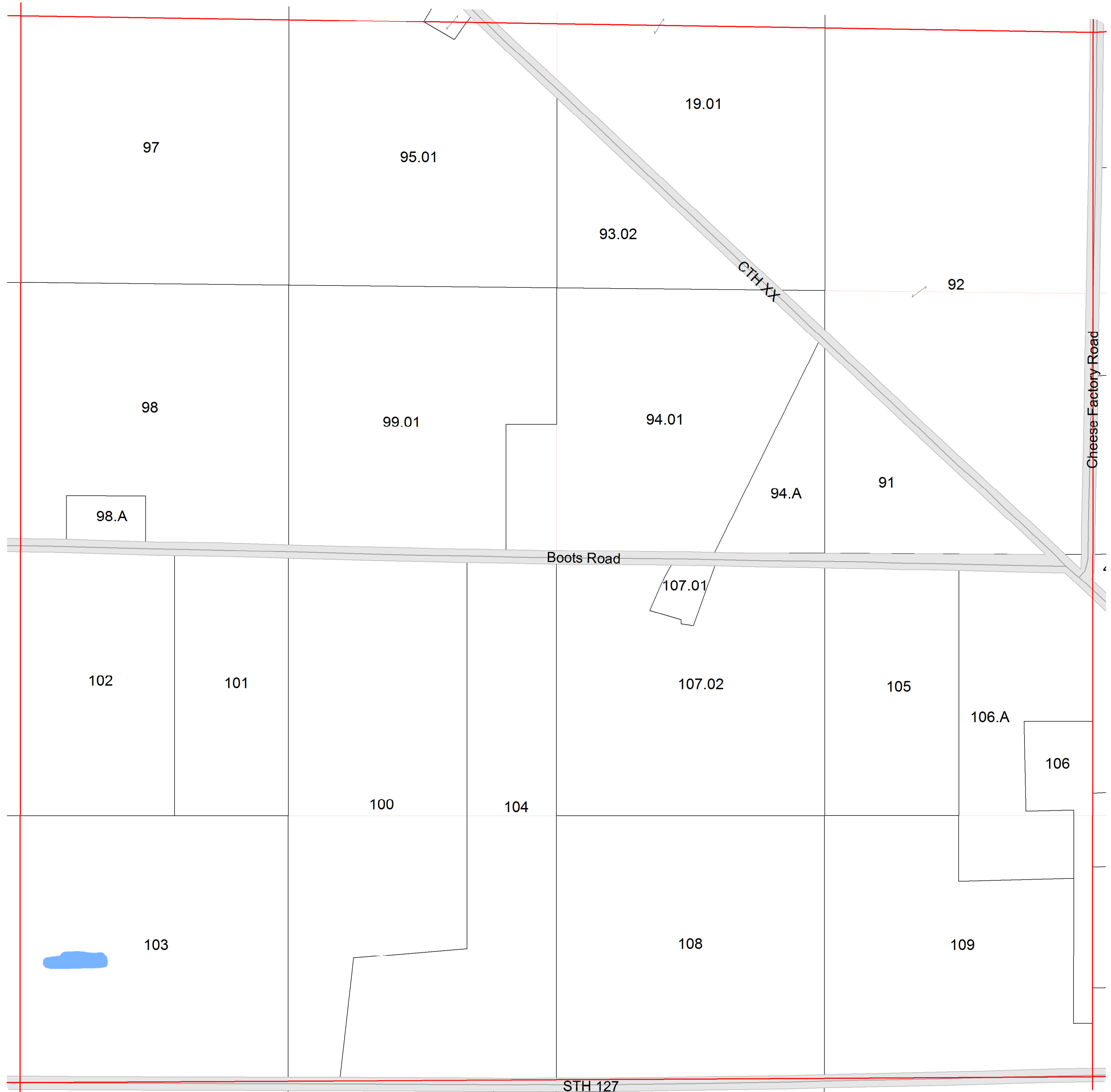


R7E			R8E					
3	2	1	6	5	4	3	2	1
10	11	12	7	8	9	10	11	12
15	14	13	18	17	16	15	14	13
22	23	24	19	20	21	22	23	24
27	26	25	30	29	28	27	26	25
34	35	36	31	32	33	34	35	36
			5	4	3	2		

SEE SECTION 01 TOWN OF LEWISTON

SEE SECTION 11 TOWN OF LEWISTON

SEE SECTION 07 TOWN OF LEWISTON

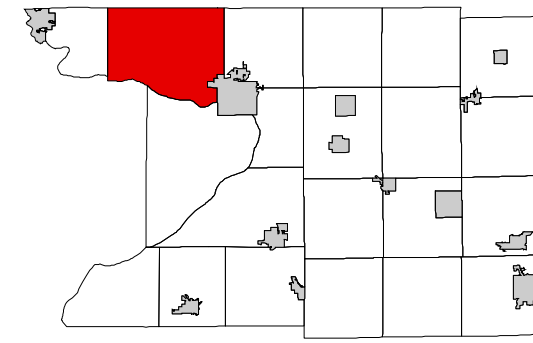


SEE SECTION 13 TOWN OF LEWISTON

# TOWN OF LEWISTON


## SECTION 13 T13N R7E

1 inch = 400 feet 1:4,800



R7E					R8E				
3	2	1	6	5	4	3	2	1	
10	11	12	7	8	9	10	11	12	
15	14	13	18	17	16	15	14	13	T13N
22	23	24	19	20	21	22	23	24	
27	26	25	30	29	28	27	26	25	
34	35	36	31	32	33	34	35	36	T12N
			5	4	3	2			
						10	11	12	

SEE SECTION 12 TOWN OF LEWISTON



SEE SECTION 14 TOWN OF LEWISTON

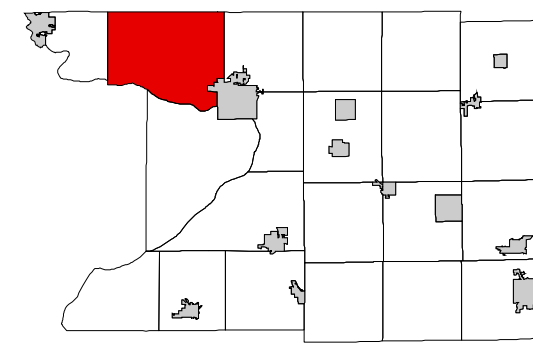
SEE SECTION 18 TOWN OF LEWISTON

SEE SECTION 24 TOWN OF LEWISTON

# TOWN OF LEWISTON

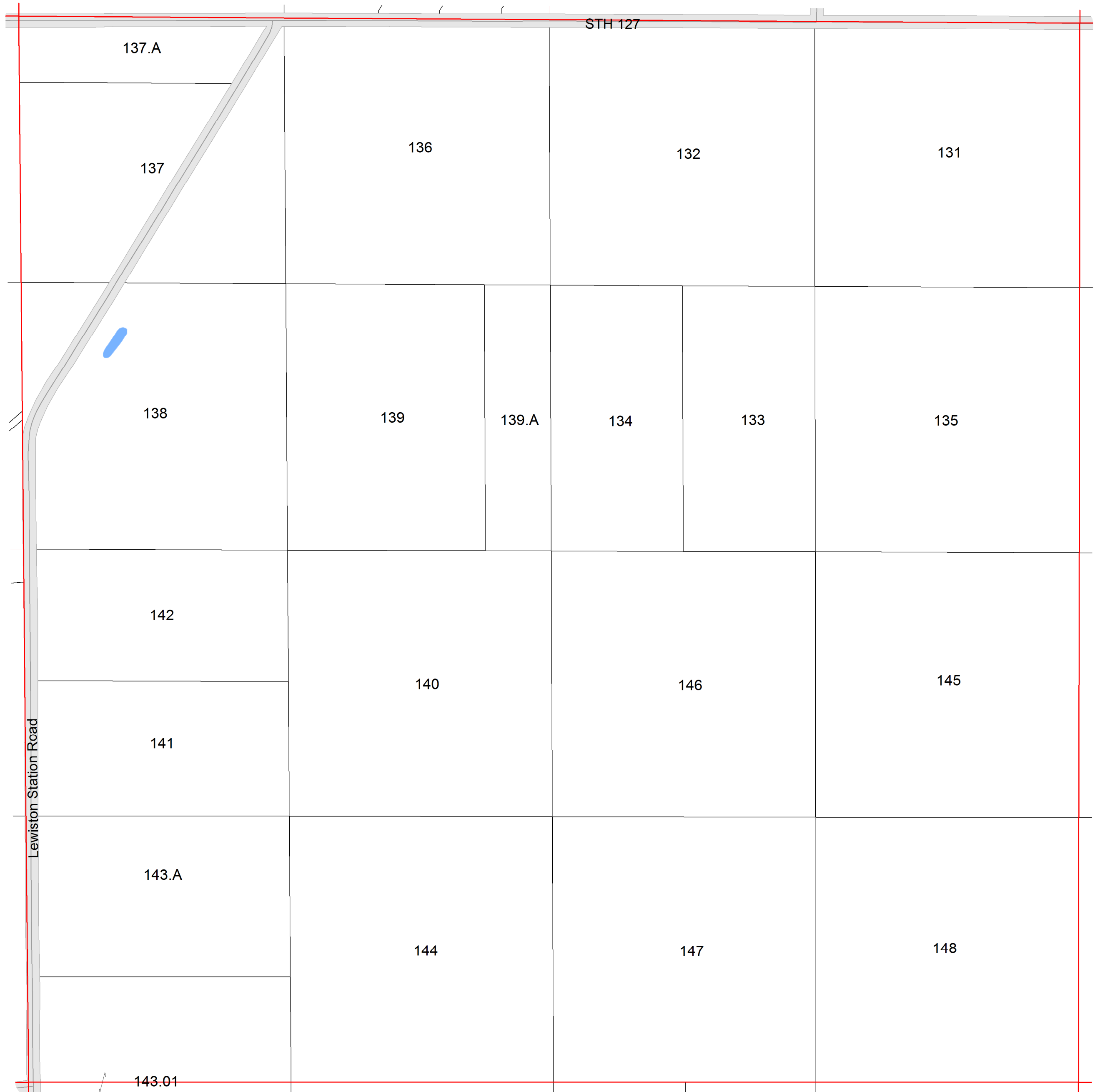
## SECTION 14 T13N R7E

1 inch = 400 feet 1:4,800



R7E				R8E					
3	2	1	6	5	4	3	2	1	
10	11	12	7	8	9	10	11	12	
15	14	13	18	17	16	15	14	13	
22	23	24	19	20	21	22	23	24	
27	26	25	30	29	28	27	26	25	
34	35	36	31	32	33	34	35	36	
			5	4	3	2			
							10	11	12

SEE SECTION 11 TOWN OF LEWISTON



SEE SECTION 15 TOWN OF LEWISTON

SEE SECTION 13 TOWN OF LEWISTON

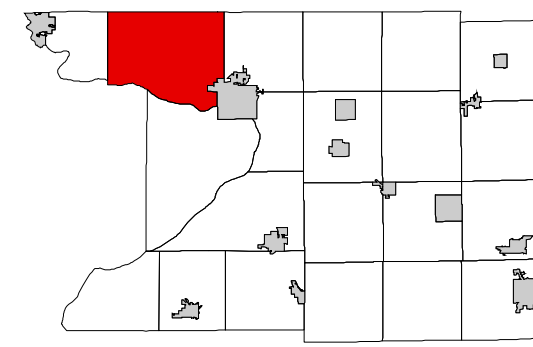
SEE SECTION 23 TOWN OF LEWISTON



# TOWN OF LEWISTON

## SECTION 15 T13N R7E

1 inch = 400 feet 1:4,800

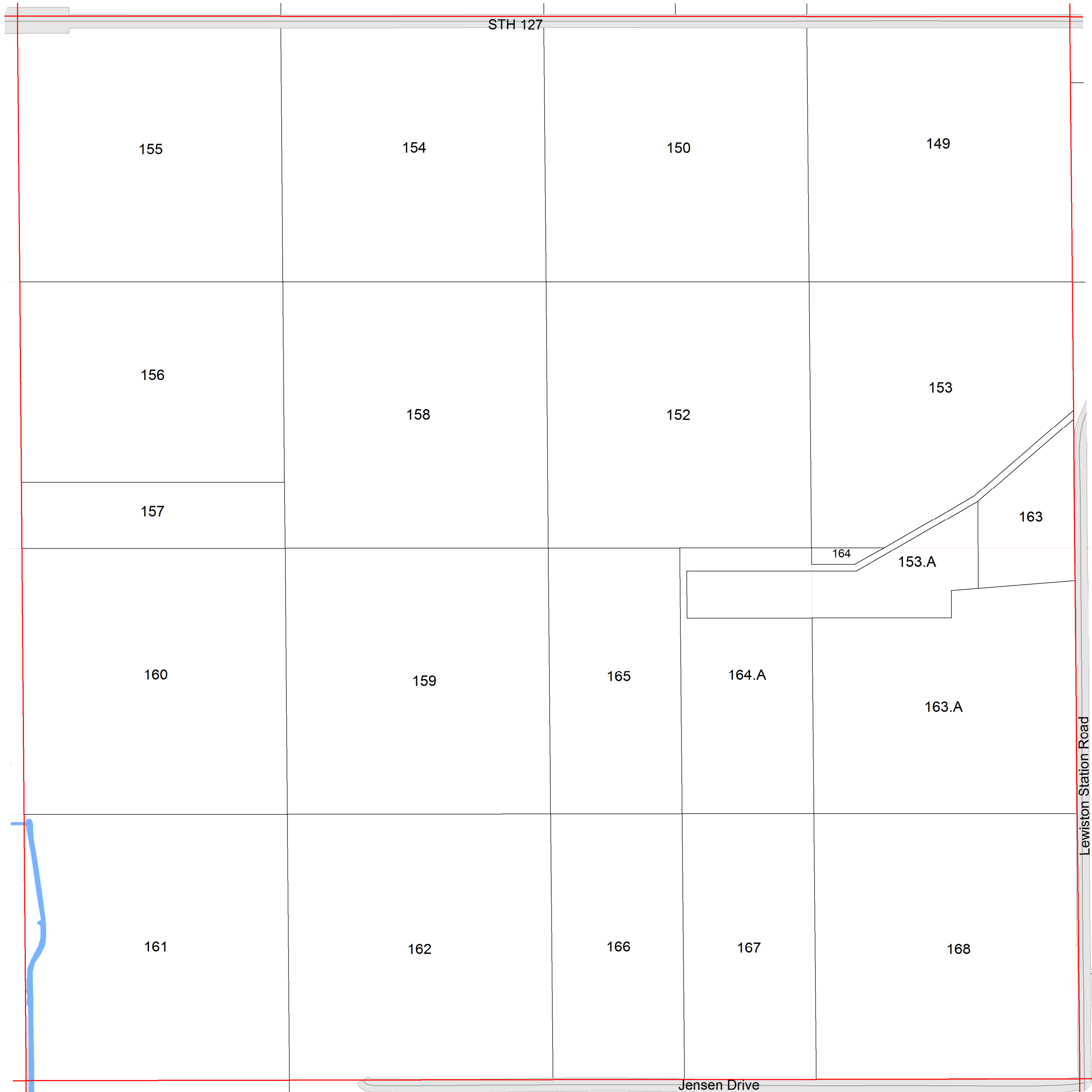


R7E					R8E				
3	2	1	6	5	4	3	2	1	
10	11	12	7	8	9	10	11	12	
15	14	13	18	17	16	15	14	13	T13N
22	23	24	19	20	21	22	23	24	
27	26	25	30	29	28	27	26	25	
34	35	36	31	32	33	34	35	36	T12N
			5	4	3	2			

SEE SECTION 10 TOWN OF LEWISTON

SEE SECTION 16 TOWN OF NEWPORT

SEE SECTION 14 TOWN OF LEWISTON

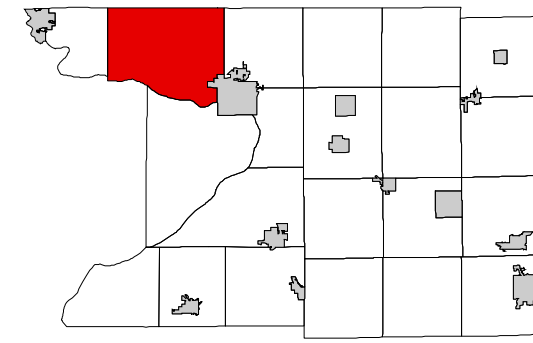


SEE SECTION 22 TOWN OF LEWISTON

# TOWN OF LEWISTON

## SECTION 22 T13N R7E

1 inch = 400 feet 1:4,800

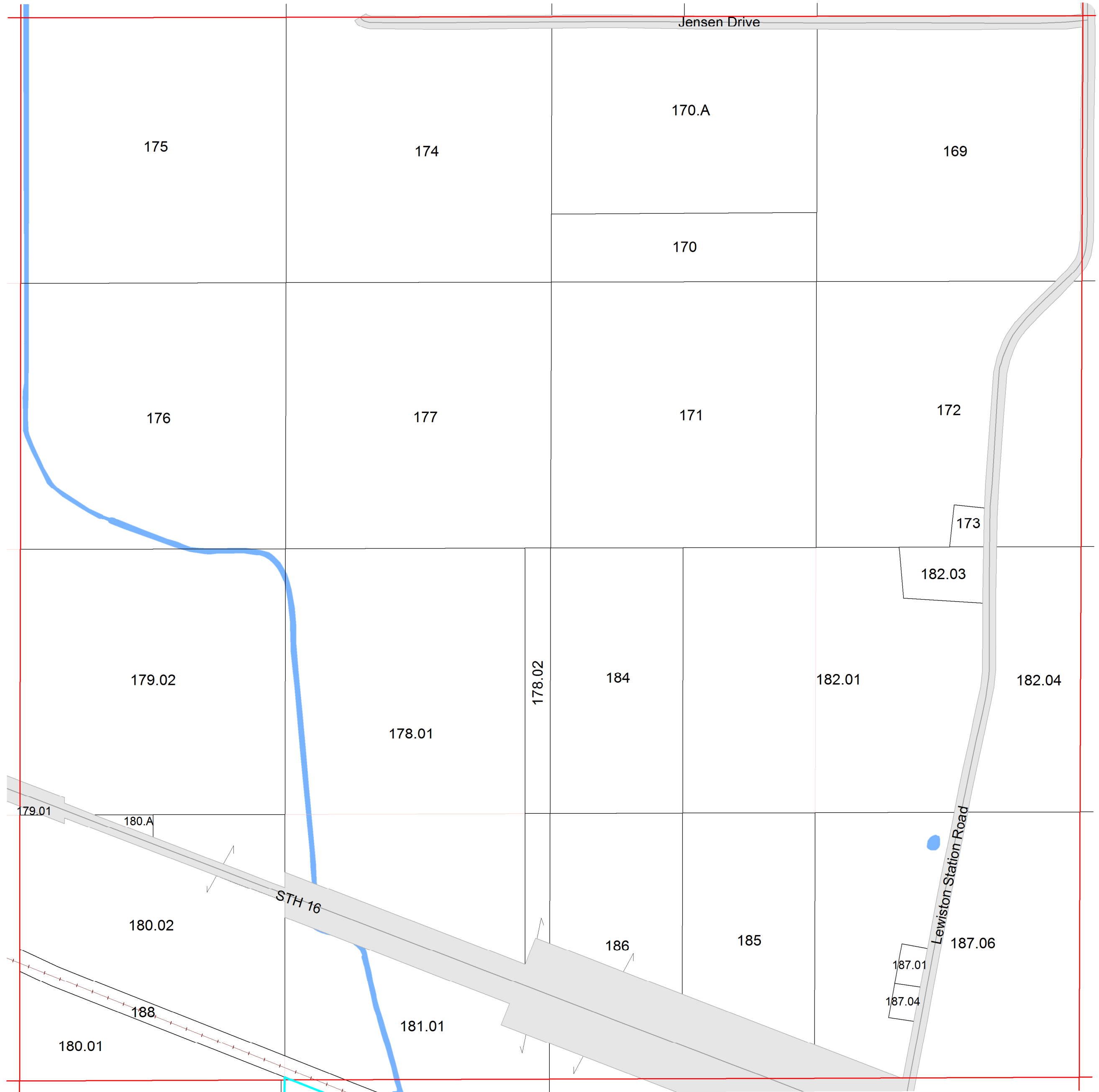


R7E			R8E					
3	2	1	6	5	4	3	2	1
10	11	12	7	8	9	10	11	12
15	14	13	18	17	16	15	14	13
22	23	24	19	20	21	22	23	24
27	26	25	30	29	28	27	26	25
34	35	36	31	32	33	34	35	36
			5	4	3	2		
						10	11	12

SEE SECTION 15 TOWN OF LEWISTON

SEE SECTION 21 TOWN OF NEWPORT

SEE SECTION 23 TOWN OF LEWISTON

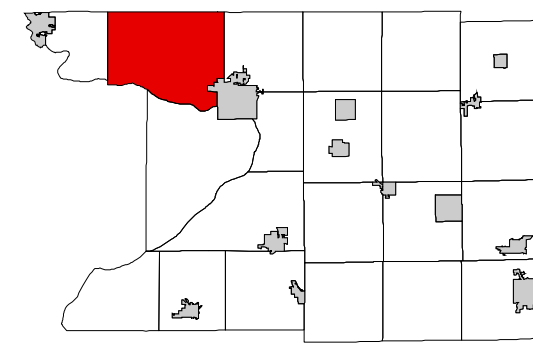


SEE SECTION 27 TOWN OF LEWISTON

# TOWN OF LEWISTON

## SECTION 23 T13N R7E

1 inch = 400 feet 1:4,800

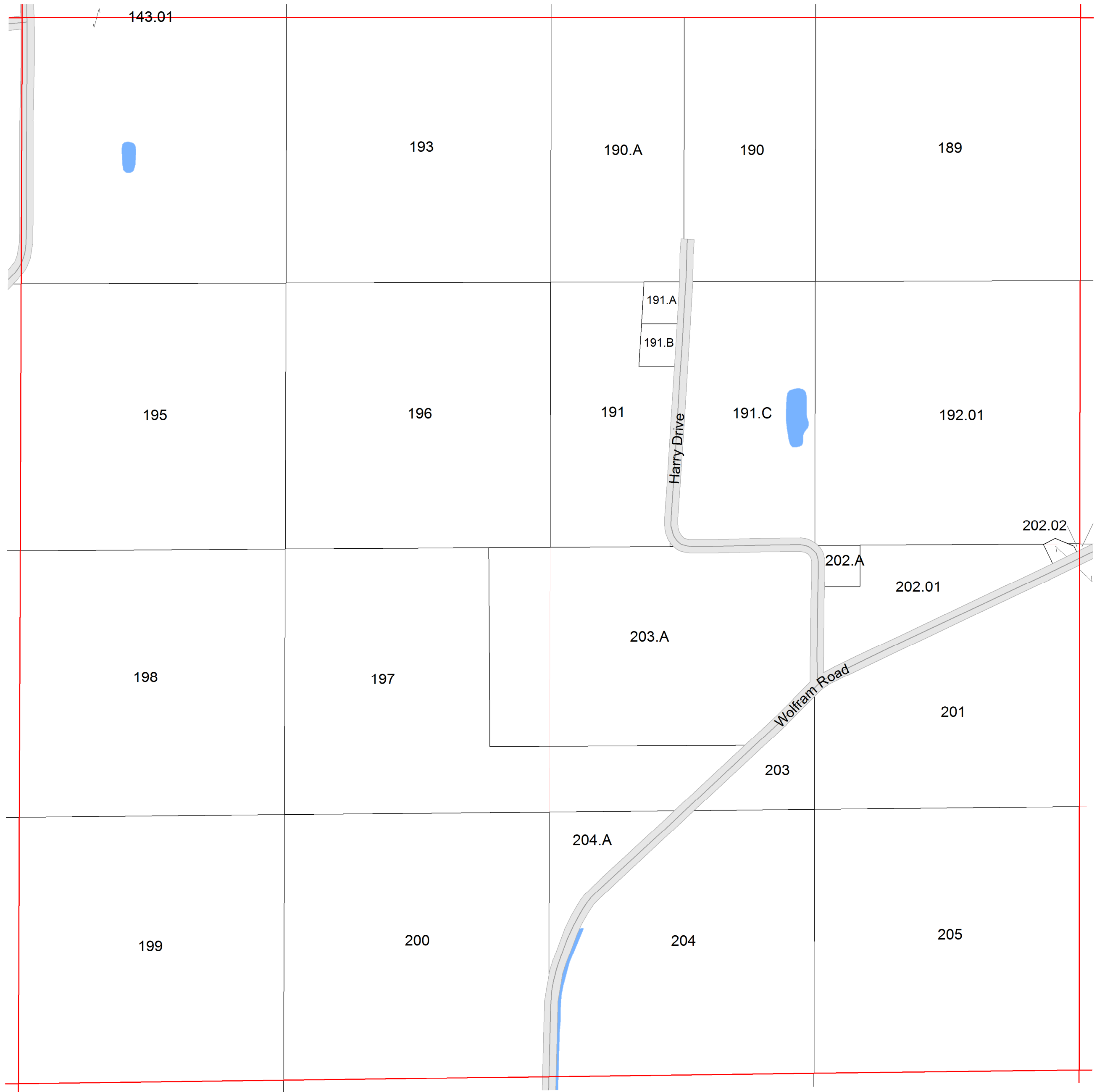


R7E					R8E				
3	2	1	6	5	4	3	2	1	
10	11	12	7	8	9	10	11	12	
15	14	13	18	17	16	15	14	13	
22	23	24	19	20	21	22	23	24	T13N
27	26	25	30	29	28	27	26	25	
34	35	36	31	32	33	34	35	36	T12N
			5	4	3	2	1		

SEE SECTION 14 TOWN OF LEWISTON

SEE SECTION 22 TOWN OF LEWISTON

SEE SECTION 24 TOWN OF LEWISTON

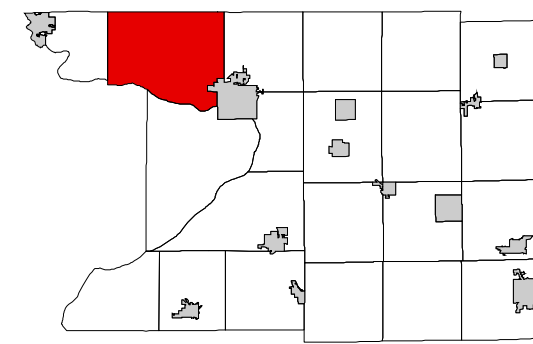


SEE SECTION 26 TOWN OF LEWISTON

# TOWN OF LEWISTON

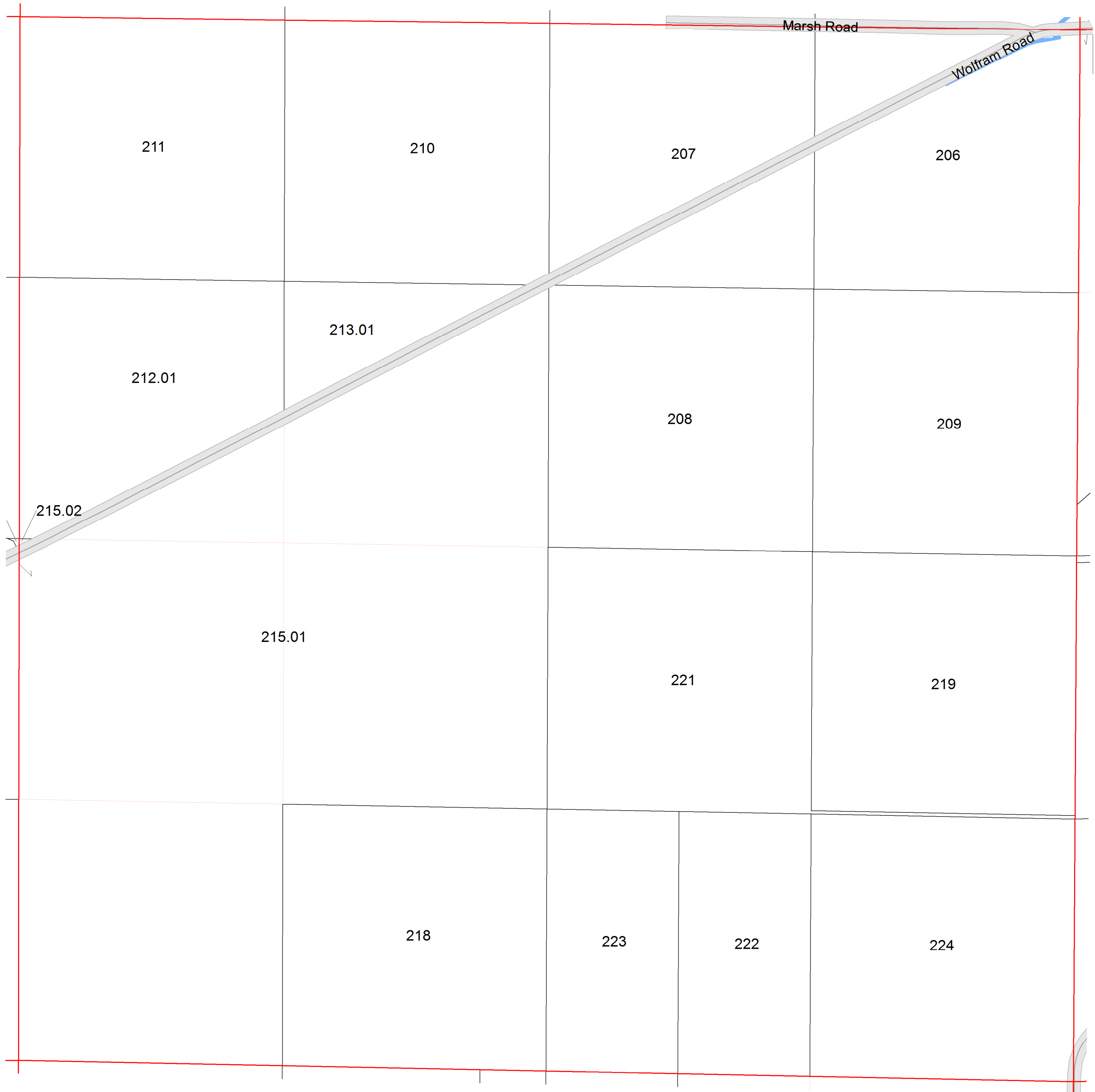
## SECTION 24 T13N R7E

1 inch = 400 feet 1:4,800



R7E					R8E				
3	2	1	6	5	4	3	2	1	
10	11	12	7	8	9	10	11	12	
15	14	13	18	17	16	15	14	13	
22	23	24	19	20	21	22	23	24	T13N
27	26	25	30	29	28	27	26	25	
34	35	36	31	32	33	34	35	36	
			5	4	3	2	1		T12N
						10	11	12	

SEE SECTION 13 TOWN OF LEWISTON



SEE SECTION 23 TOWN OF LEWISTON

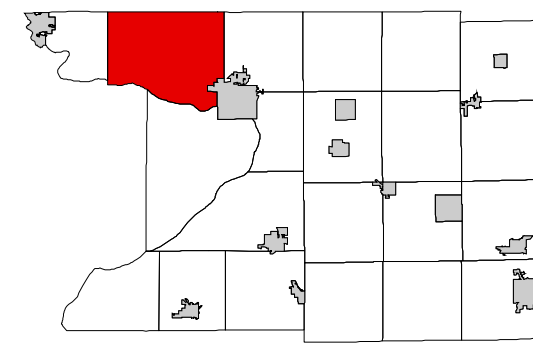
SEE SECTION 19 TOWN OF LEWISTON

SEE SECTION 25 TOWN OF LEWISTON

# TOWN OF LEWISTON

## SECTION 25 T13N R7E

1 inch = 400 feet 1:4,800

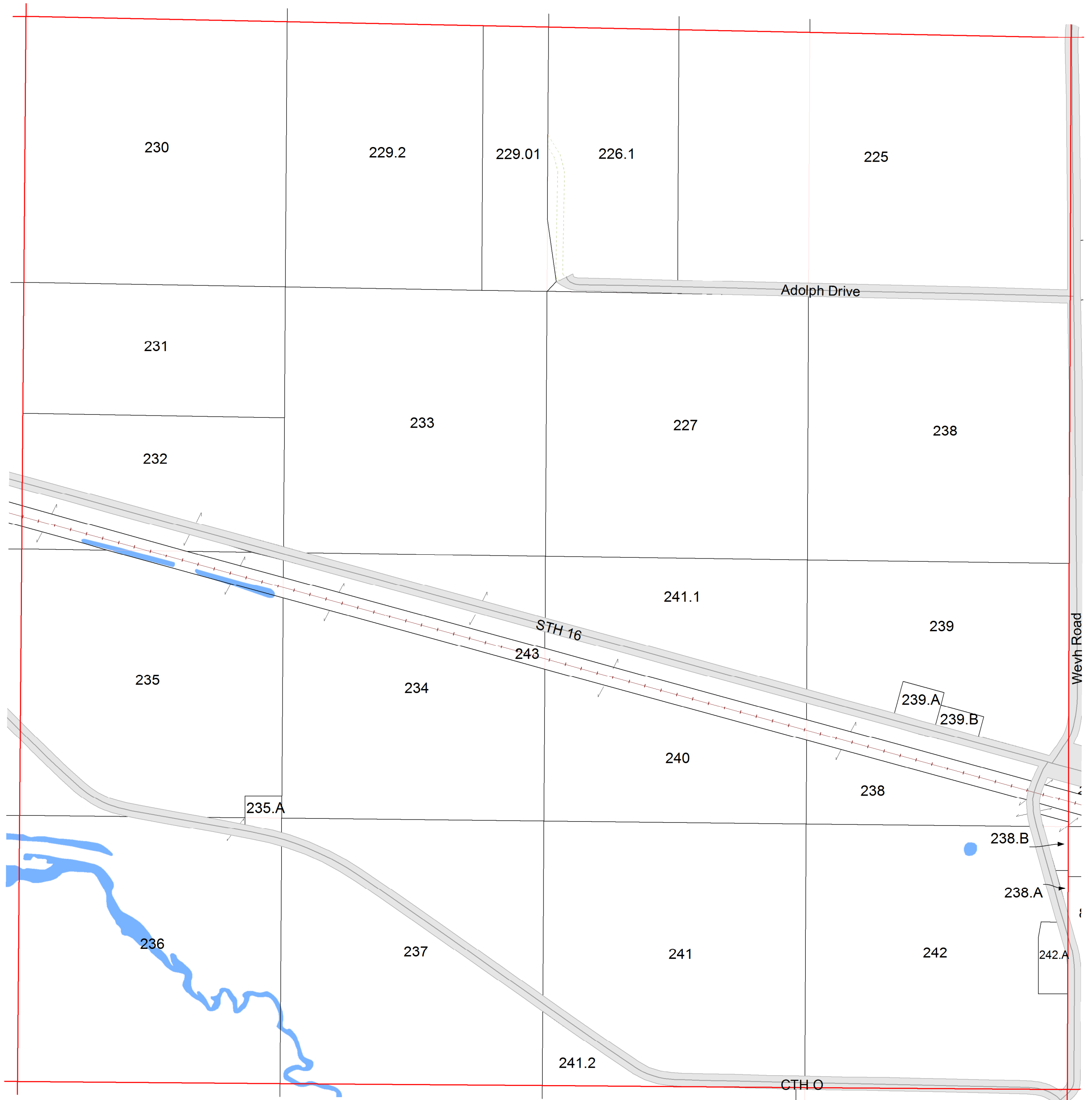


R7E					R8E					
3	2	1	6	5	4	3	2	1		
10	11	12	7	8	9	10	11	12		
15	14	13	18	17	16	15	14	13		
22	23	24	19	20	21	22	23	24		T13N
27	26	25	30	29	28	27	26	25		
34	35	36	31	32	33	34	35	36		T12N
				5	4	3	2			
						10	11	12		

SEE SECTION 24 TOWN OF LEWISTON

SEE SECTION 26 TOWN OF LEWISTON

SEE SECTION 30 TOWN OF LEWISTON



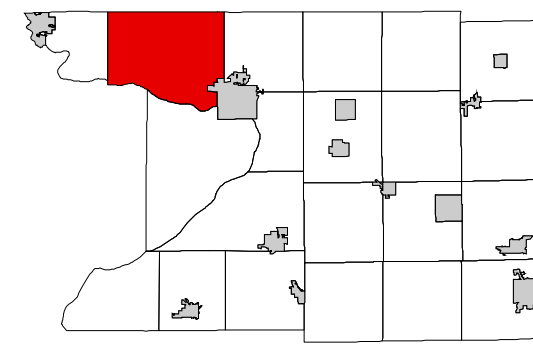
SEE SECTION 36 TOWN OF LEWISTON



# TOWN OF LEWISTON

## SECTION 26 T13N R7E

1 inch = 400 feet 1:4,800



R7E				R8E					
3	2	1	6	5	4	3	2	1	
10	11	12	7	8	9	10	11	12	
15	14	13	18	17	16	15	14	13	
22	23	24	19	20	21	22	23	24	
27	28	29	30	29	28	27	26	25	
34	35	36	31	32	33	34	35	36	
			5	4	3	2			
							10	11	12

SEE SECTION 23 TOWN OF LEWISTON

SEE SECTION 27 TOWN OF LEWISTON

SEE SECTION 25 TOWN OF LEWISTON

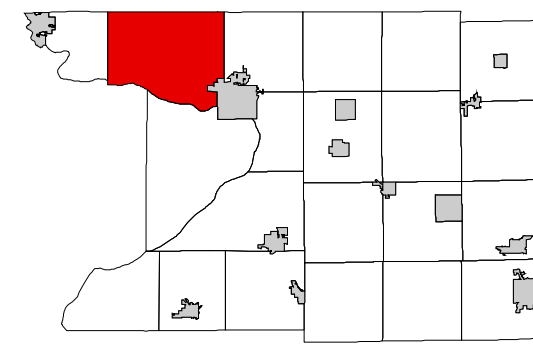


SEE SECTION 35 TOWN OF LEWISTON

# TOWN OF LEWISTON

## SECTION 27 T13N R7E

1 inch = 400 feet 1:4,800



R7E					R8E				
3	2	1	6	5	4	3	2	1	
10	11	12	7	8	9	10	11	12	
15	14	13	18	17	16	15	14	13	
22	23	24	19	20	21	22	23	24	T13N
27	26	25	30	29	28	27	26	25	
34	35	36	31	32	33	34	35	36	
			5	4	3	2			T12N
									10 11 12

SEE SECTION 22 TOWN OF LEWISTON

SEE SECTION 28 TOWN OF NEWPORT

SEE SECTION 26 TOWN OF LEWISTON

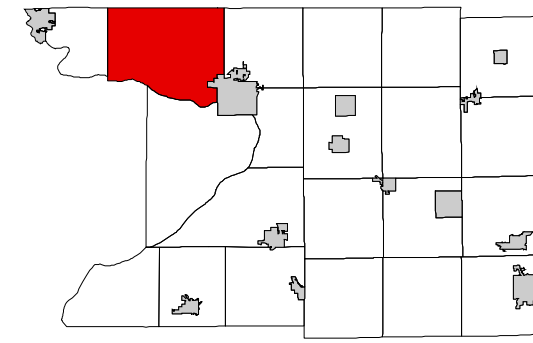


SEE SECTION 34 TOWN OF LEWISTON

# TOWN OF LEWISTON

## SECTION 34 T13N R7E

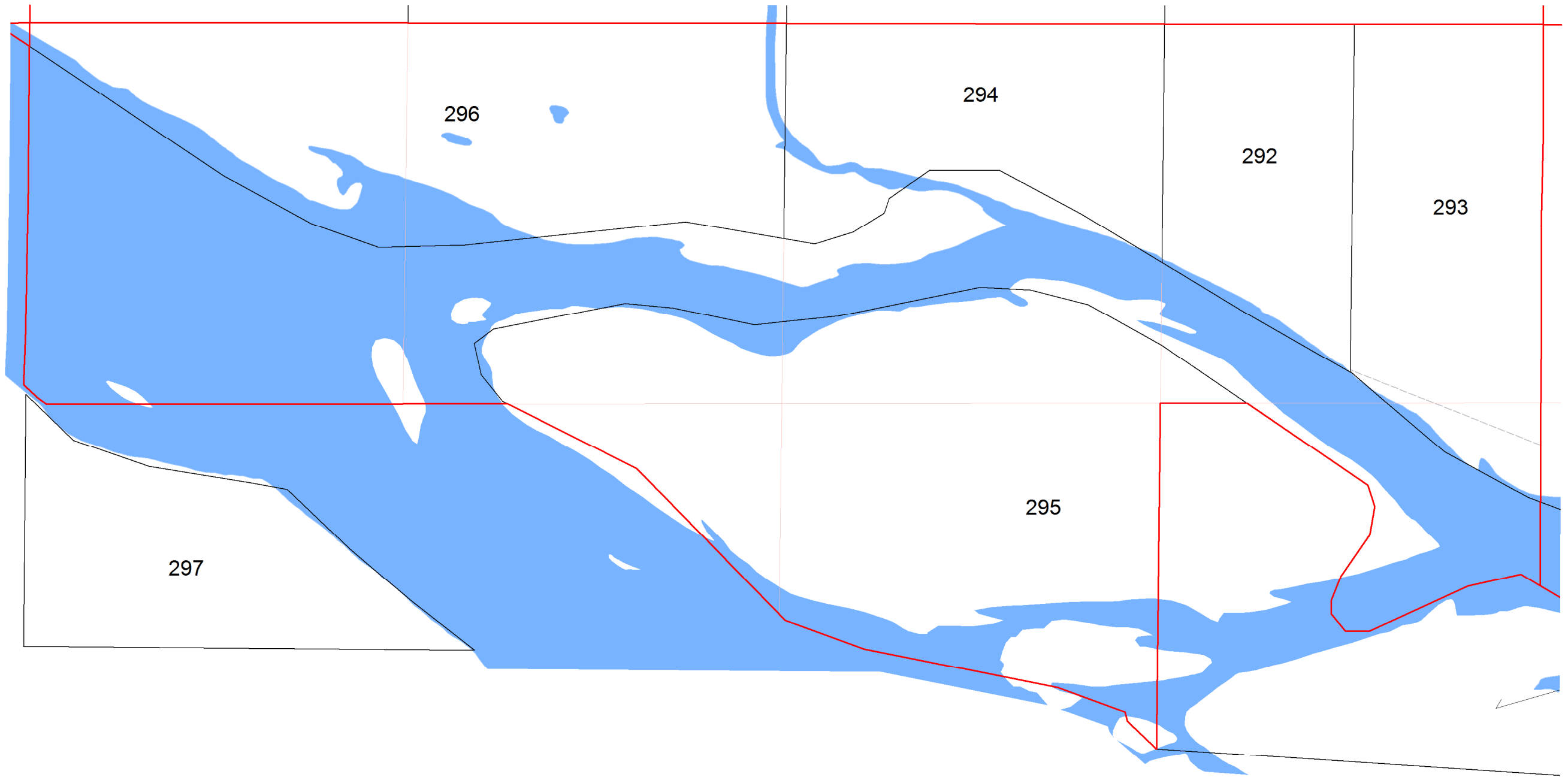
1 inch = 400 feet 1:4,800



R7E				R8E					
3	2	1	6	5	4	3	2	1	
10	11	12	7	8	9	10	11	12	
15	14	13	18	17	16	15	14	13	
22	23	24	19	20	21	22	23	24	
27	26	25	30	29	28	27	26	25	
34	35	36	31	32	33	34	35	36	
			5	4	3	2			
							10	11	12

SEE SECTION 27 TOWN OF LEWISTON

SEE SECTION 33 TOWN OF NEWPORT



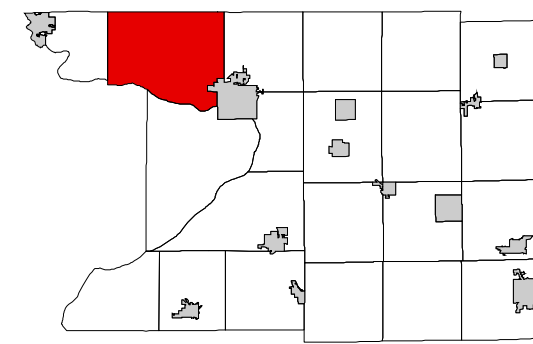
SEE SECTION 35 TOWN OF LEWISTON

SEE SAUK COUNTY

# TOWN OF LEWISTON

## SECTION 35 T13N R7E

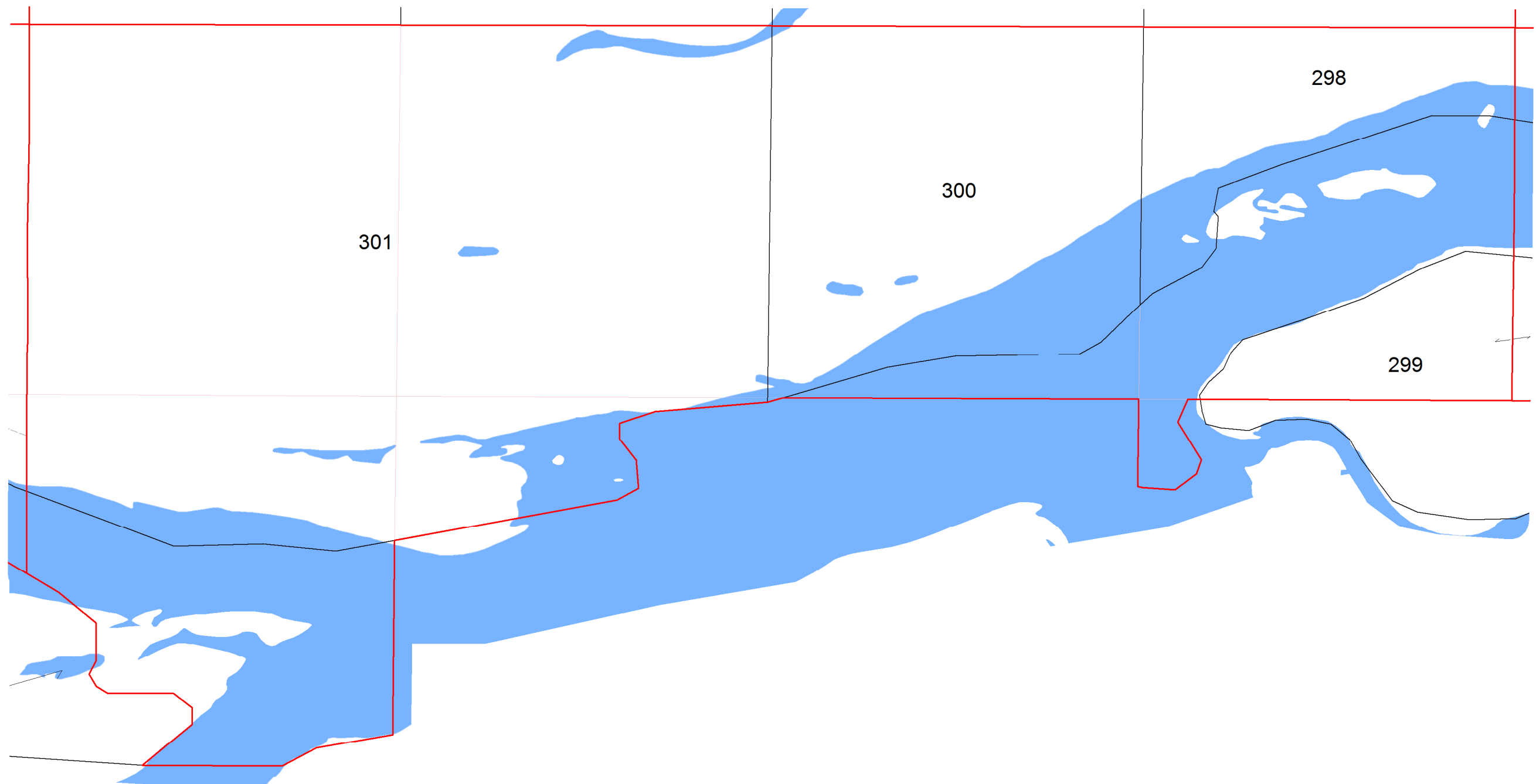
1 inch = 400 feet 1:4,800



R7E				R8E					
3	2	1	6	5	4	3	2	1	
10	11	12	7	8	9	10	11	12	
15	14	13	18	17	16	15	14	13	T13N
22	23	24	19	20	21	22	23	24	
27	26	25	30	29	28	27	26	25	
34	35	36	31	32	33	34	35	36	
			5	4	3	2			T12N
									10 11 12

SEE SECTION 26 TOWN OF LEWISTON

SEE SECTION 34 TOWN OF LEWISTON



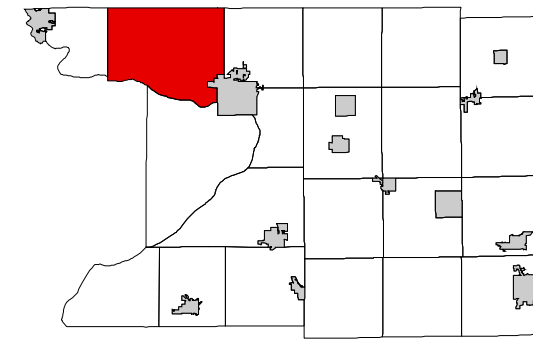
SEE SECTION 36 TOWN OF LEWISTON

SEE SAUK COUNTY

# TOWN OF LEWISTON

## SECTION 36 T13N R7E

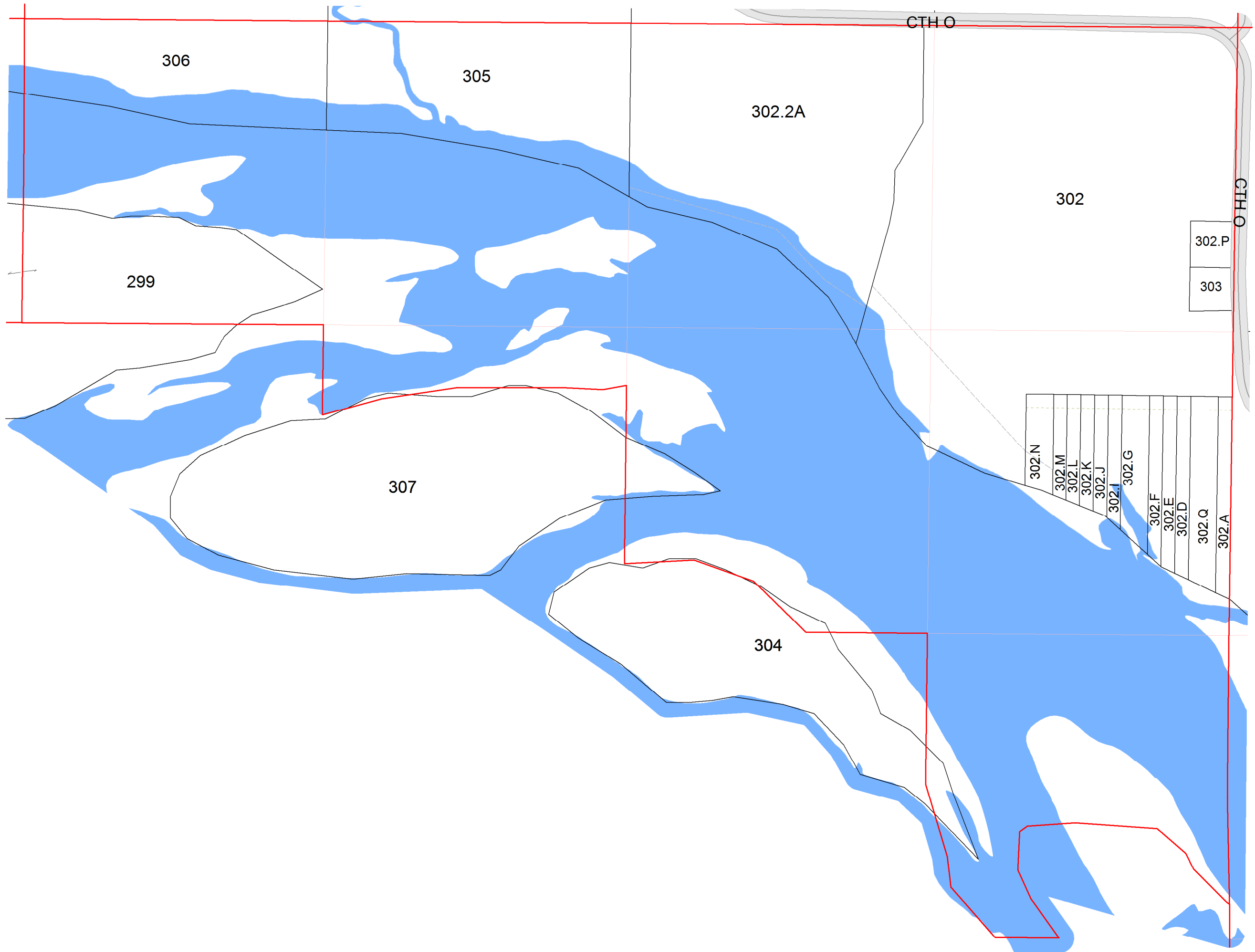
1 inch = 400 feet 1:4,800



R7E					R8E				
3	2	1	6	5	4	3	2	1	
10	11	12	7	8	9	10	11	12	
15	14	13	18	17	16	15	14	13	T13N
22	23	24	19	20	21	22	23	24	
27	26	25	30	29	28	27	26	25	
34	35	31	32	33	34	35	36		T12N
			5	4	3	2			

SEE SECTION 25 TOWN OF LEWISTON

SEE SAUK COUNTY



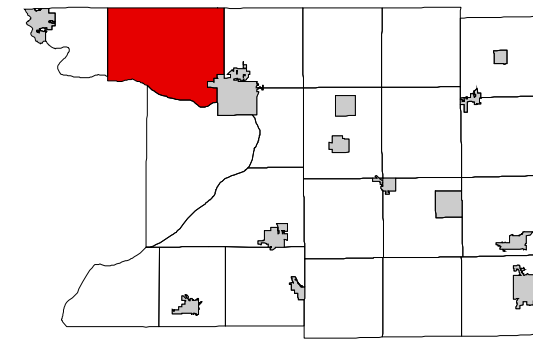
SEE SECTION 31 TOWN OF LEWISTON

SEE SAUK COUNTY

# TOWN OF LEWISTON

## SECTION 1 T13N R8E

1 inch = 400 feet 1:4,800

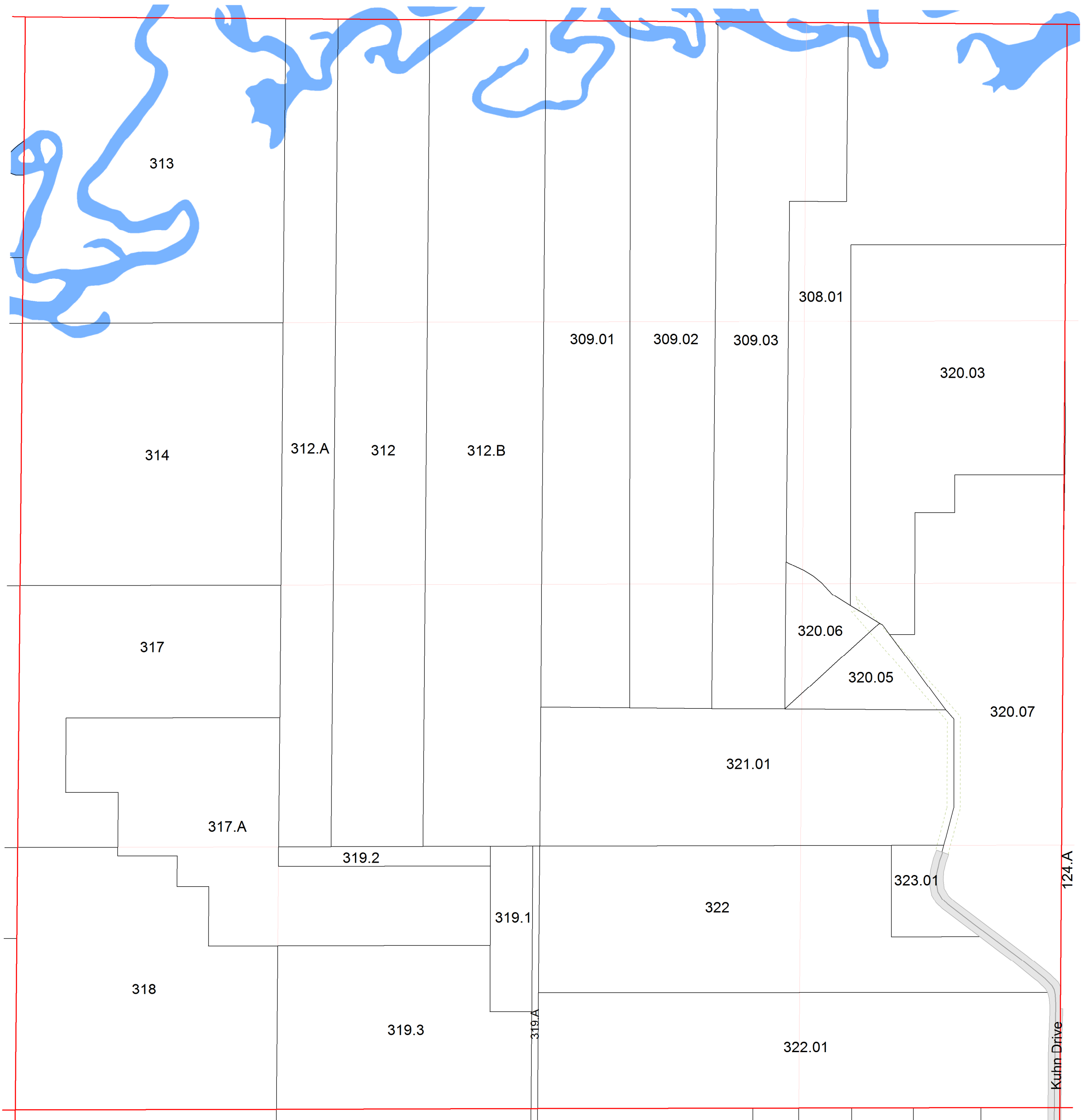


R7E					R8E				
3	2	1	6	5	4	3	2	1	
10	11	12	7	8	9	10	11	12	
15	14	13	18	17	16	15	14	13	T13N
22	23	24	19	20	21	22	23	24	
27	26	25	30	29	28	27	26	25	
34	35	36	31	32	33	34	35	36	T12N
			5	4	3	2	1		
					10	11	12		

SEE MARQUETTE COUNTY

SEE SECTION 02 TOWN OF LEWISTON

SEE SECTION 06 TOWN OF FORT WINNEBAGO



SEE SECTION 12 TOWN OF LEWISTON

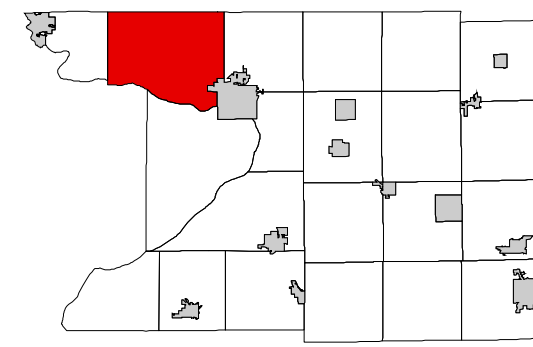


# TOWN OF LEWISTON

## SECTION 2 T13N R8E

1 inch = 400 feet 1:4,800

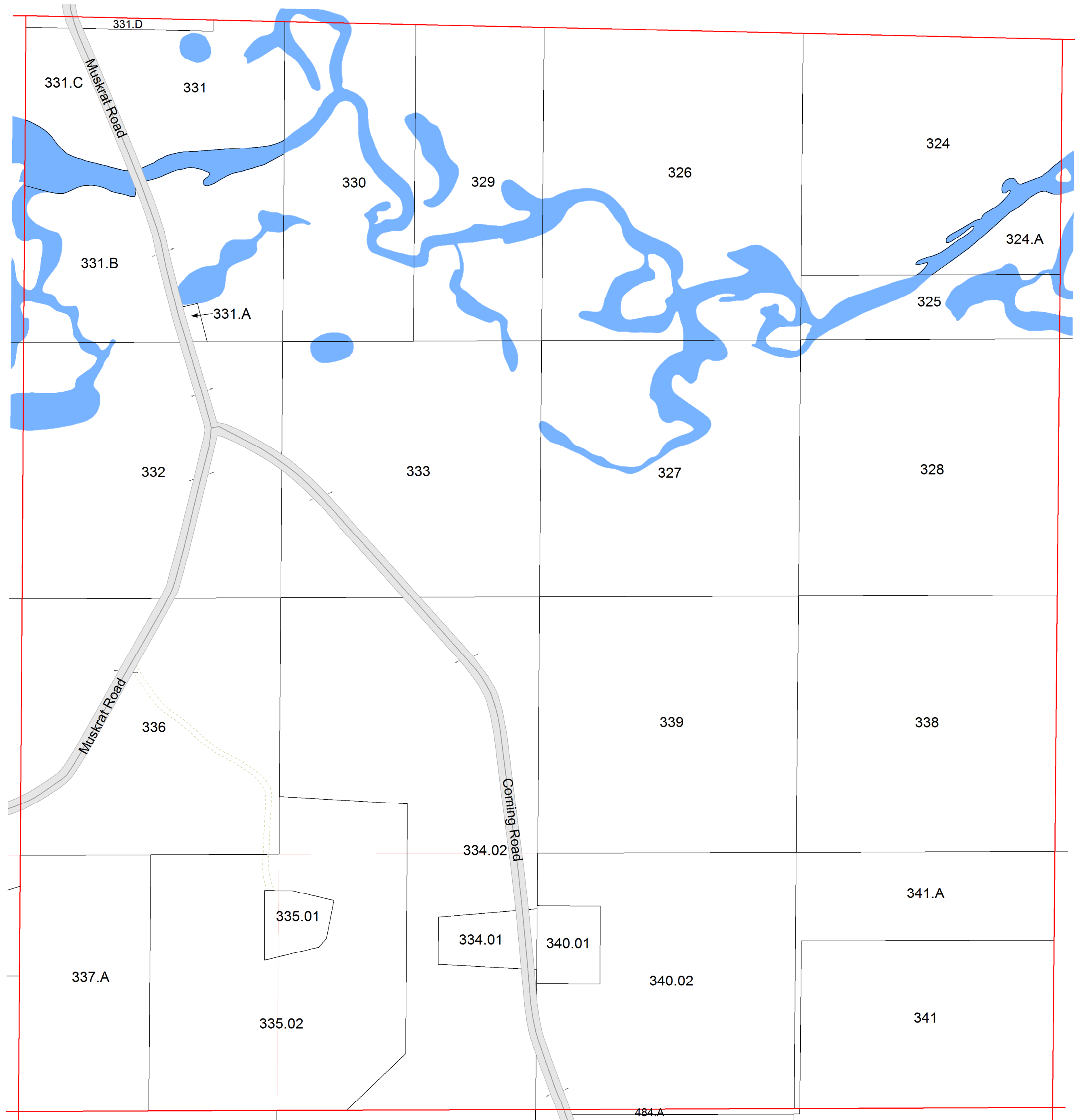
SEE MARQUETTE COUNTY



R7E					R8E				
3	2	1	6	5	4	3	2	1	
10	11	12	7	8	9	10	11	12	
15	14	13	18	17	16	15	14	13	T13N
22	23	24	19	20	21	22	23	24	
27	26	25	30	29	28	27	26	25	
34	35	36	31	32	33	34	35	36	T12N
			5	4	3	2			

SEE SECTION 03 TOWN OF LEWISTON

SEE SECTION 01 TOWN OF LEWISTON



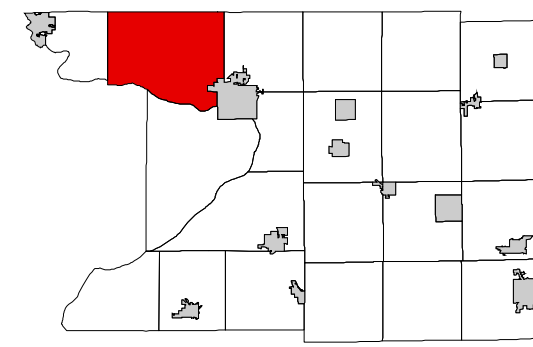
SEE SECTION 11 TOWN OF LEWISTON

# TOWN OF LEWISTON

## SECTION 3 T13N R8E

1 inch = 400 feet 1:4,800

SEE MARQUETTE COUNTY



R7E					R8E				
3	2	1	6	5	4	3	2	1	
10	11	12	7	8	9	10	11	12	
15	14	13	18	17	16	15	14	13	T13N
22	23	24	19	20	21	22	23	24	
27	26	25	30	29	28	27	26	25	
34	35	36	31	32	33	34	35	36	T12N
			5	4	3	2			
							10	11	12



SEE SECTION 04 TOWN OF LEWISTON

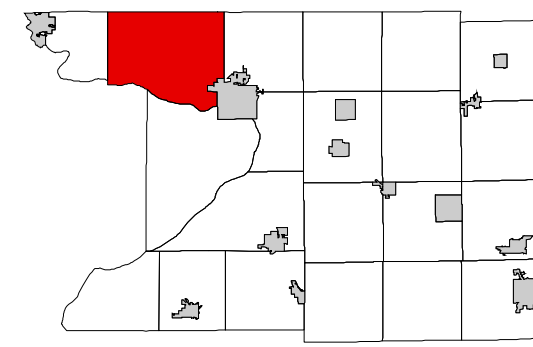
SEE SECTION 02 TOWN OF LEWISTON

SEE SECTION 10 TOWN OF LEWISTON

# TOWN OF LEWISTON

## SECTION 4 T13N R8E

1 inch = 400 feet 1:4,800

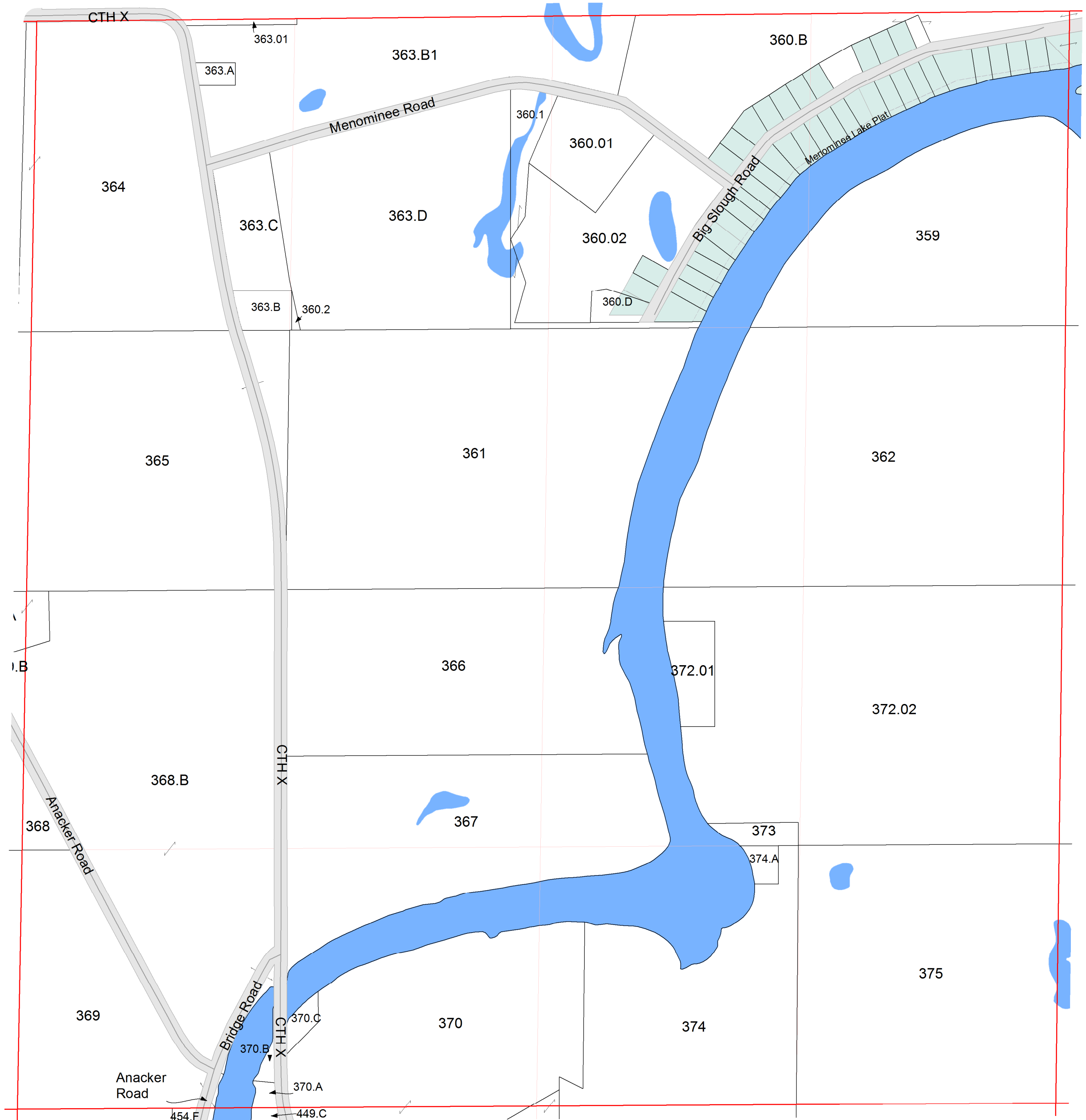


R7E					R8E				
3	2	1	6	5	3	2	1		
10	11	12	7	8	9	10	11	12	
15	14	13	18	17	16	15	14	13	T13N
22	23	24	19	20	21	22	23	24	
27	26	25	30	29	28	27	26	25	
34	35	36	31	32	33	34	35	36	T12N
			5	4	3	2			
					10	11	12		

SEE MARQUETTE COUNTY

SEE SECTION 05 TOWN OF LEWISTON

SEE SECTION 03 TOWN OF LEWISTON



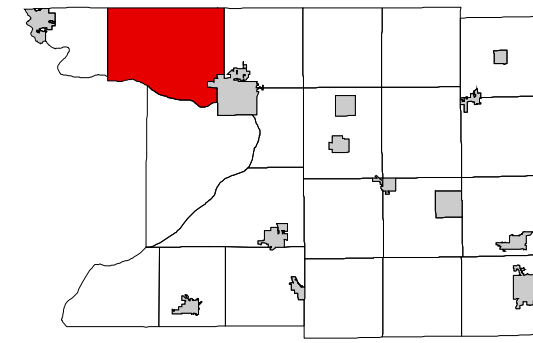
SEE SECTION 09 TOWN OF LEWISTON

# TOWN OF LEWISTON

## SECTION 4 T13N R8E

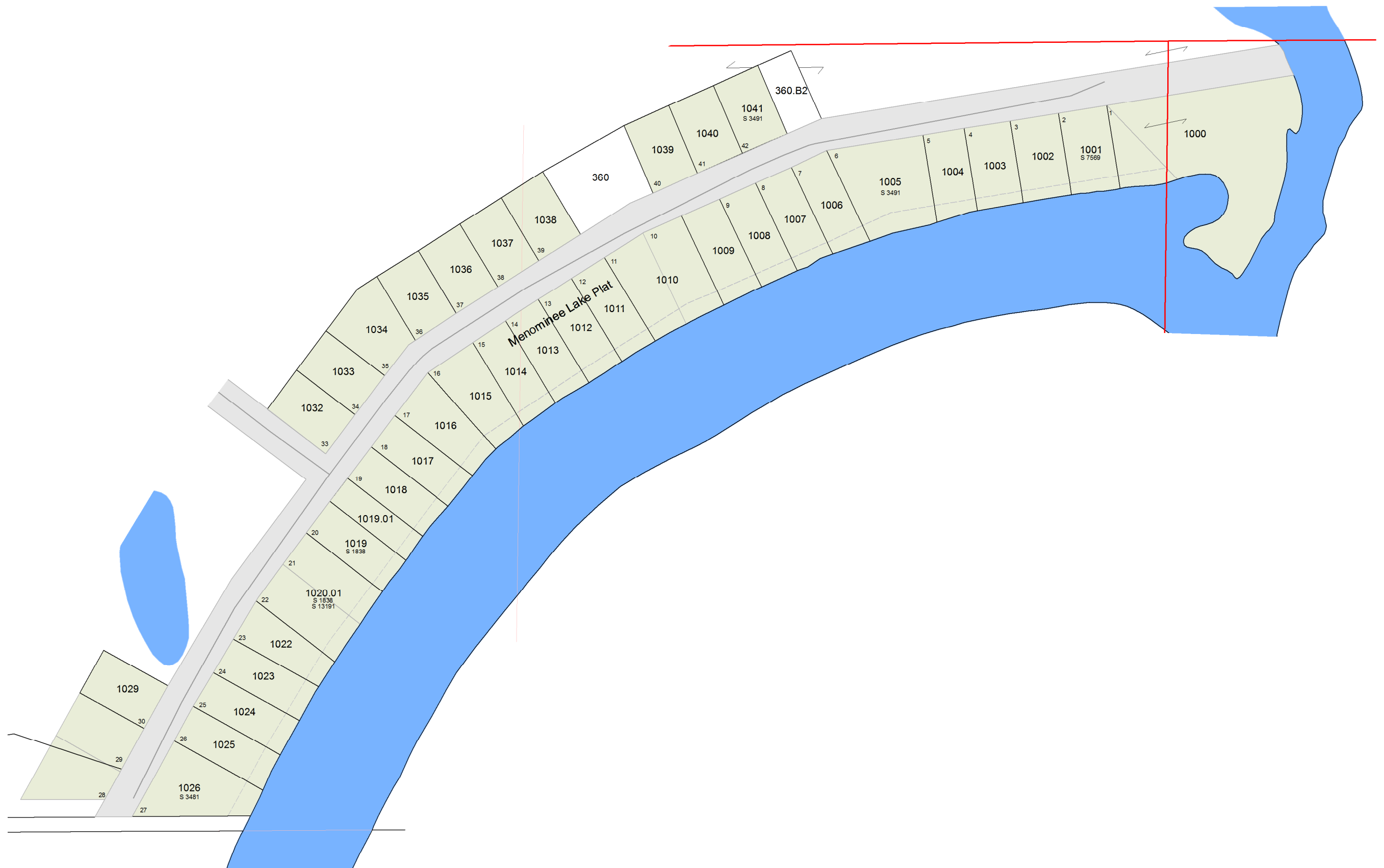
1 inch = 200 feet 1:2,400

SEE MARQUETTE COUNTY



3	2	1	6	5	4	3	2	1
10	11	12	7	8	9	10	11	12
15	14	13	18	17	16	15	14	13
22	23	24	19	20	21	22	23	24
27	26	25	30	29	28	27	26	25
34	35	36	31	32	33	34	35	36
			5	4	3	2	1	
						10	11	12

SEE SECTION 04 TOWN OF LEWISTON



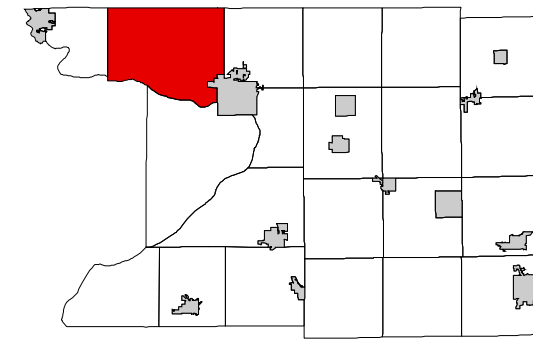
SEE SECTION 03 TOWN OF LEWISTON

SEE SECTION 04 TOWN OF LEWISTON

# TOWN OF LEWISTON

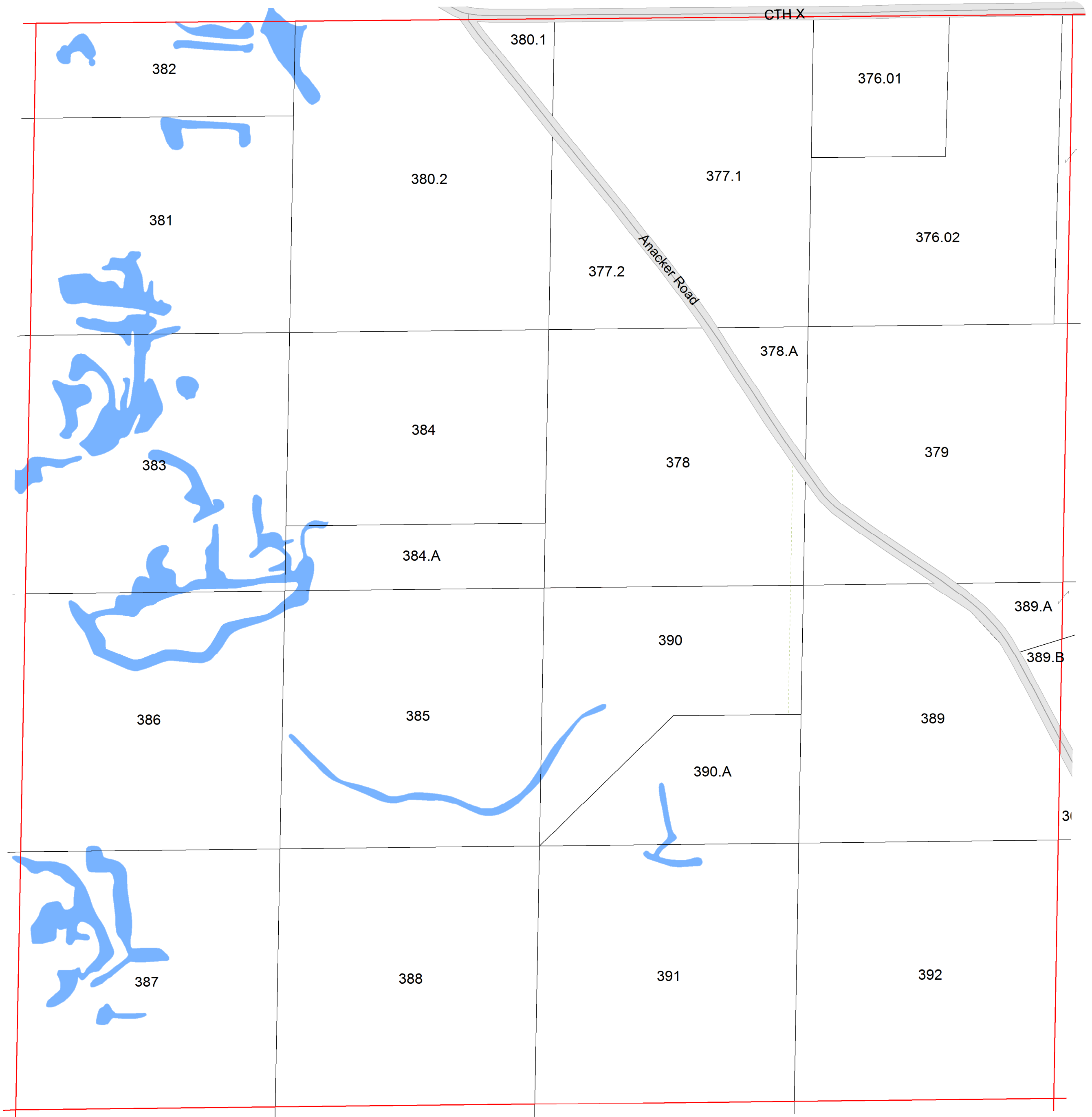
## SECTION 5 T13N R8E

1 inch = 400 feet 1:4,800



R7E					R8E				
3	2	1	6	5	4	3	2	1	
10	11	12	7	8	9	10	11	12	
15	14	13	18	17	16	15	14	13	
22	23	24	19	20	21	22	23	24	T13N
27	26	25	30	29	28	27	26	25	
34	35	36	31	32	33	34	35	36	
			5	4	3	2	1		T12N
					10	11	12		

SEE MARQUETTE COUNTY



SEE SECTION 06 TOWN OF LEWISTON

SEE SECTION 04 TOWN OF LEWISTON

SEE SECTION 08 TOWN OF LEWISTON



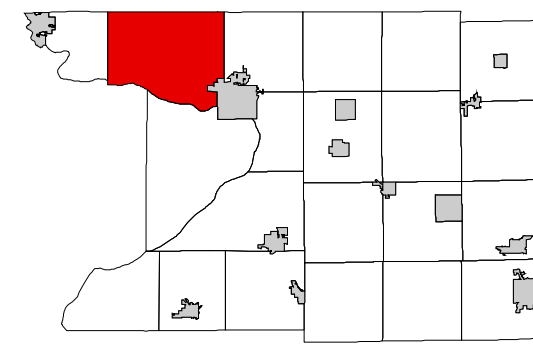




# TOWN OF LEWISTON

## SECTION 8 T13N R8E

1 inch = 400 feet 1:4,800

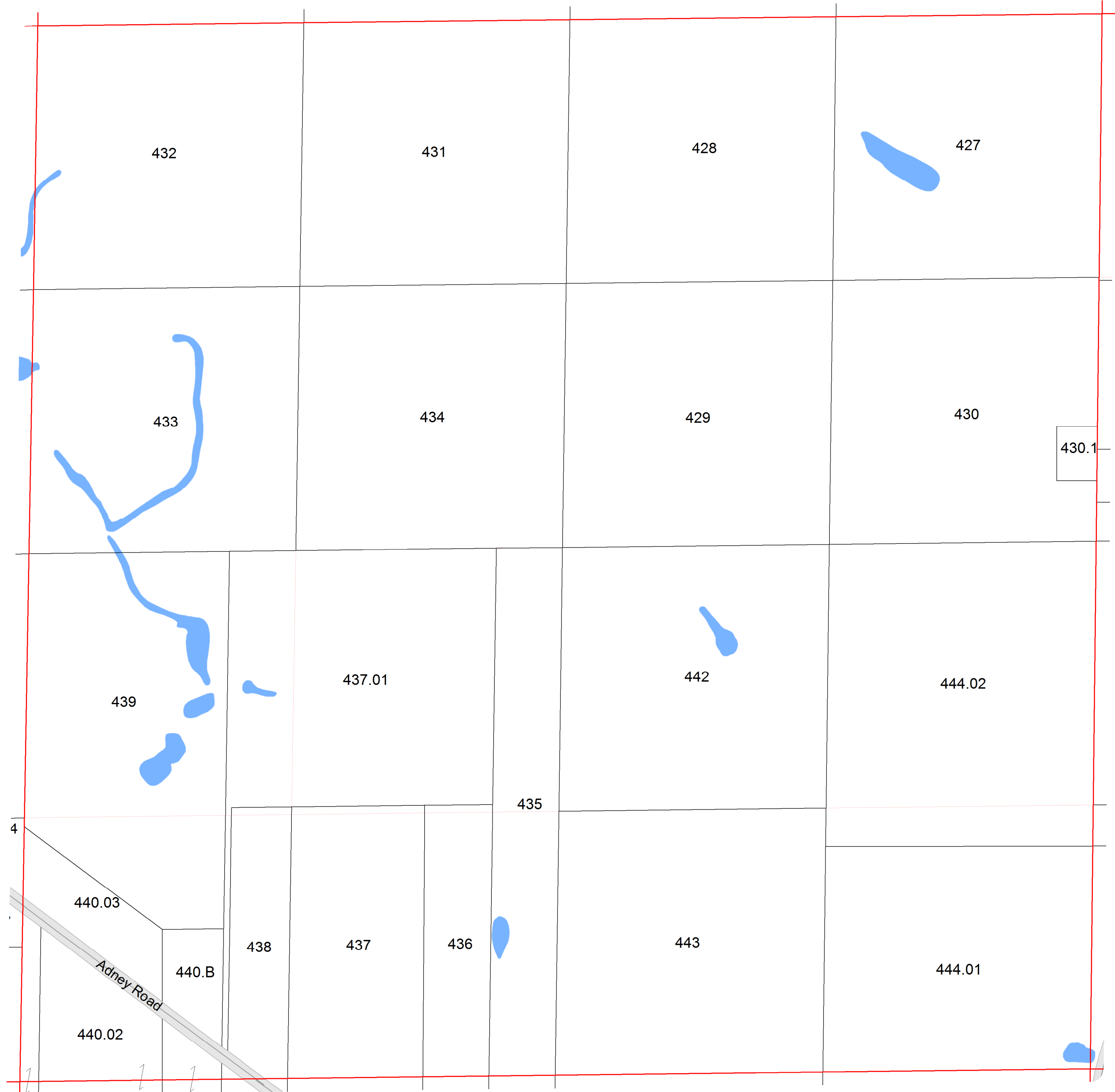


R7E					R8E				
3	2	1	6	5	4	3	2	1	
10	11	12	7	8	9	10	11	12	
15	14	13	18	17	16	15	14	13	T13N
22	23	24	19	20	21	22	23	24	
27	26	25	30	29	28	27	26	25	
34	35	36	31	32	33	34	35	36	T12N
			5	4	3	2	1		
						10	11	12	

SEE SECTION 05 TOWN OF LEWISTON

SEE SECTION 07 TOWN OF LEWISTON

SEE SECTION 09 TOWN OF LEWISTON

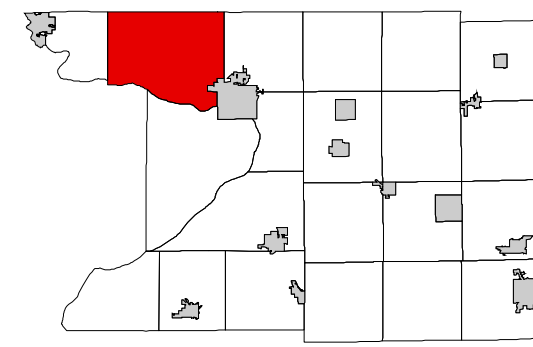


SEE SECTION 17 TOWN OF LEWISTON

# TOWN OF LEWISTON

## SECTION 9 T13N R8E

1 inch = 400 feet 1:4,800

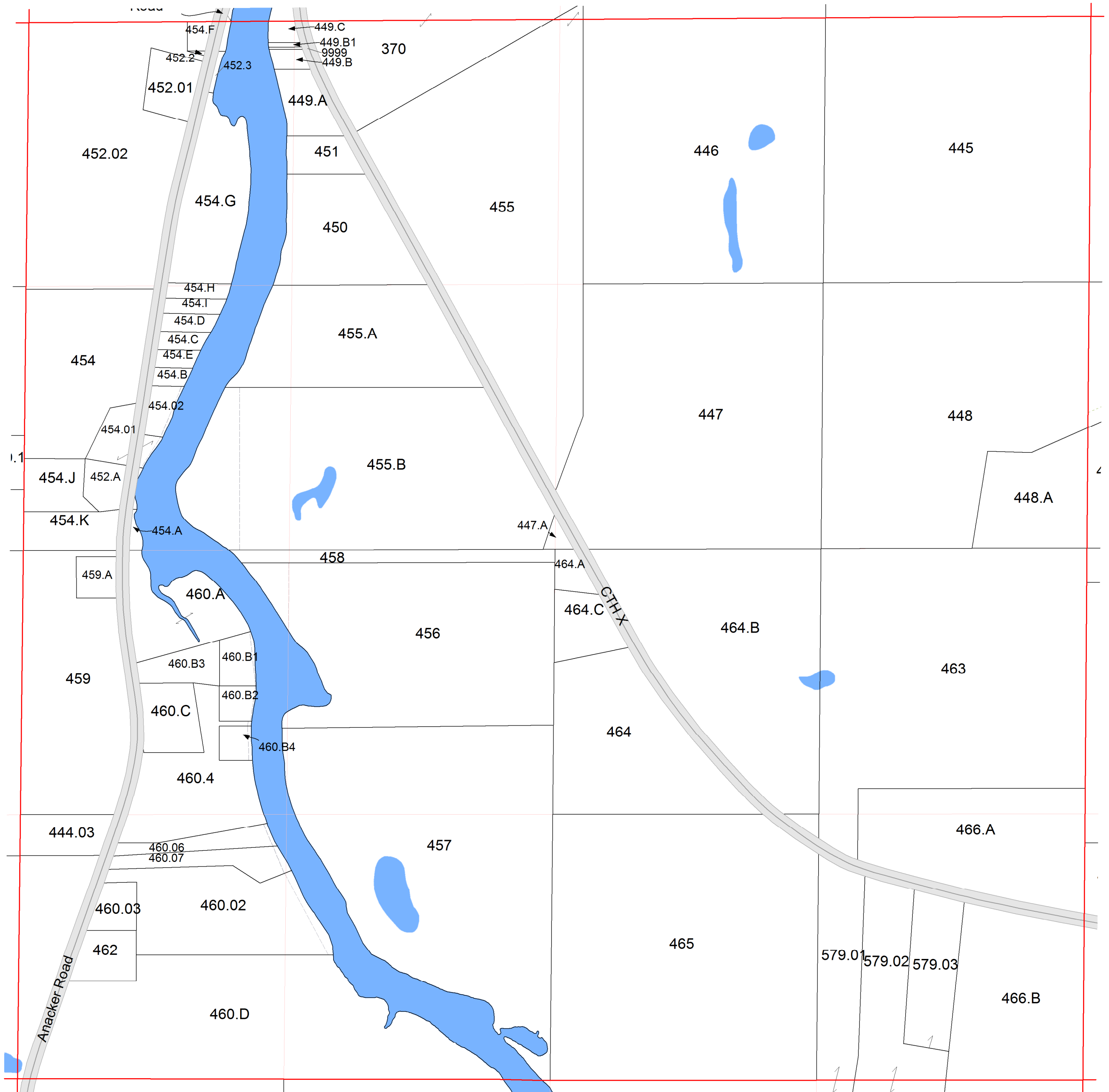


R7E					R8E				
3	2	1	6	5	4	3	2	1	
10	11	12	7	8	9	10	11	12	
15	14	13	18	17	16	15	14	13	T13N
22	23	24	19	20	21	22	23	24	
27	26	25	30	29	28	27	26	25	
34	35	36	31	32	33	34	35	36	T12N
			5	4	3	2			
						10	11	12	

SEE SECTION 04 TOWN OF LEWISTON

SEE SECTION 08 TOWN OF LEWISTON

SEE SECTION 10 TOWN OF LEWISTON

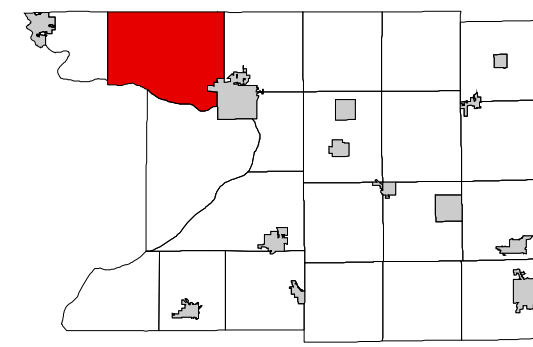


SEE SECTION 16 TOWN OF LEWISTON

# TOWN OF LEWISTON

## SECTION 10 T13N R8E

1 inch = 400 feet 1:4,800

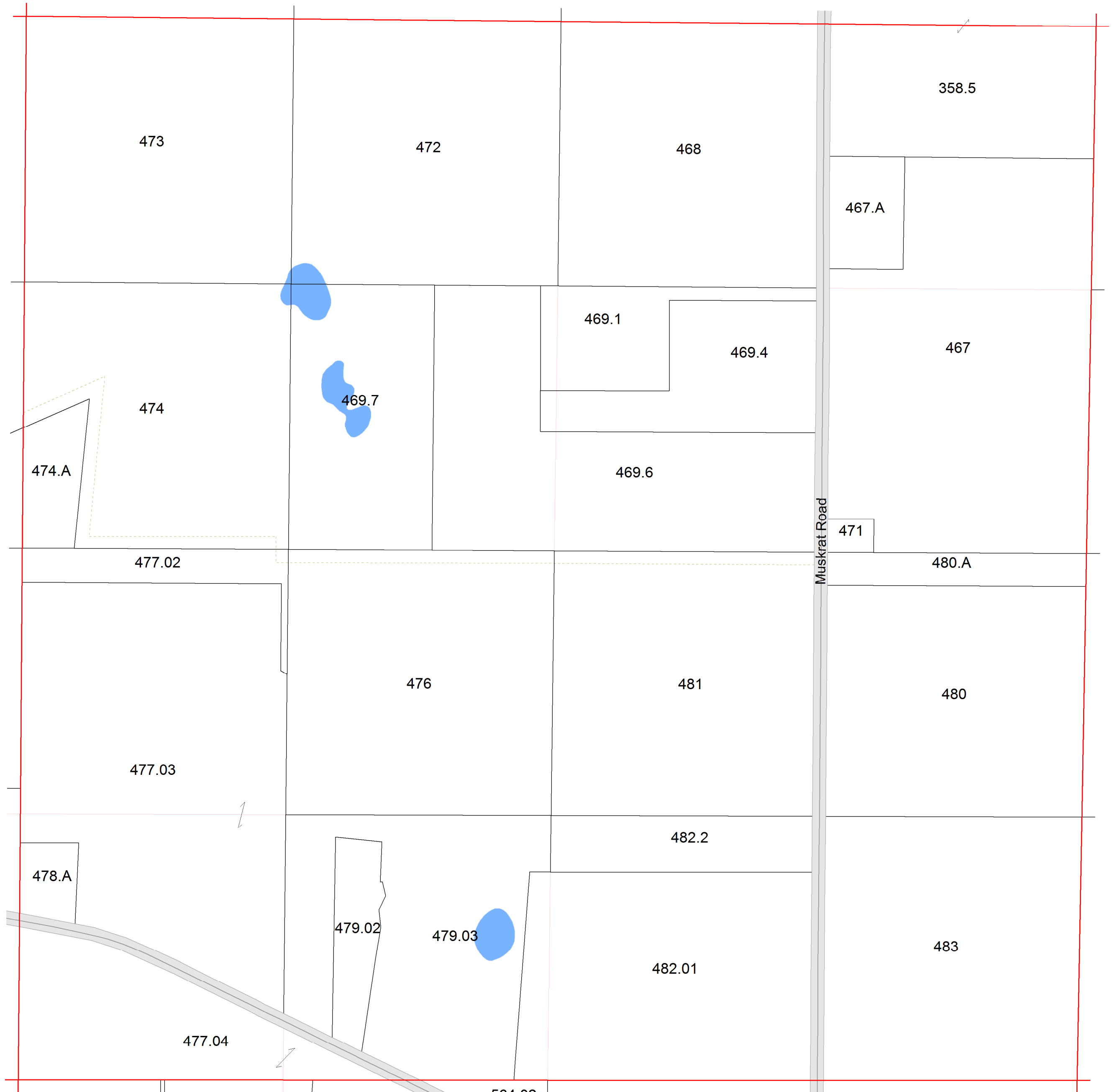


R7E					R8E				
3	2	1	6	5	4	3	2	1	
10	11	12	7	8	9	10	11	12	
15	14	13	18	17	16	15	14	13	T13N
22	23	24	19	20	21	22	23	24	
27	26	25	30	29	28	27	26	25	
34	35	36	31	32	33	34	35	36	T12N
			5	4	3	2	1		

SEE SECTION 03 TOWN OF LEWISTON

SEE SECTION 09 TOWN OF LEWISTON

SEE SECTION 11 TOWN OF LEWISTON

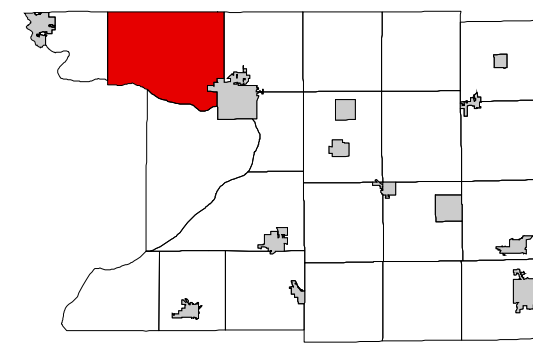


SEE SECTION 15 TOWN OF LEWISTON

# TOWN OF LEWISTON

## SECTION 11 T13N R8E

1 inch = 400 feet 1:4,800



R7E					R8E				
3	2	1	6	5	4	3	2	1	
10	11	12	7	8	9	10	11	12	
15	14	13	18	17	16	15	14	13	T13N
22	23	24	19	20	21	22	23	24	
27	26	25	30	29	28	27	26	25	
34	35	36	31	32	33	34	35	36	T12N
			5	4	3	2	1		
						10	11	12	

SEE SECTION 02 TOWN OF LEWISTON

SEE SECTION 10 TOWN OF LEWISTON

SEE SECTION 12 TOWN OF LEWISTON



SEE SECTION 14 TOWN OF LEWISTON

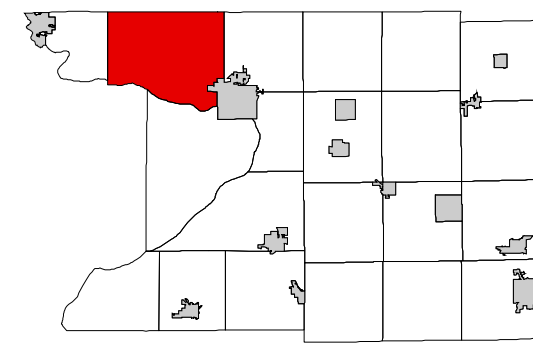




# TOWN OF LEWISTON

## SECTION 13 T13N R8E

1 inch = 400 feet 1:4,800

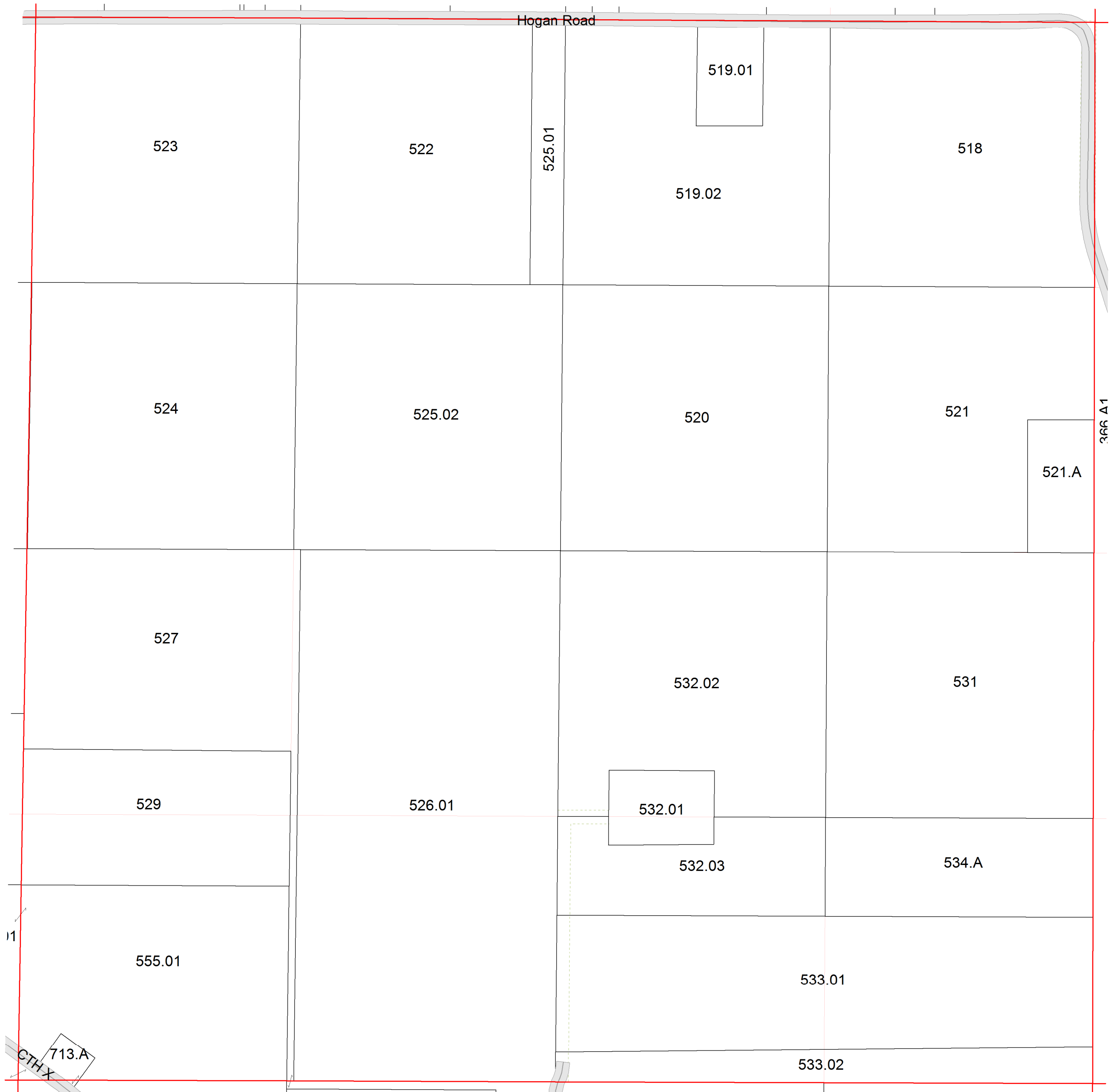


R7E					R8E				
3	2	1	6	5	4	3	2	1	
10	11	12	7	8	9	10	11	12	
15	14	13	18	17	16	15	14	13	T13N
22	23	24	19	20	21	22	23	24	
27	26	25	30	29	28	27	26	25	
34	35	36	31	32	33	34	35	36	
			5	4	3	2	1		T12N
						10	11	12	

SEE SECTION 12 TOWN OF LEWISTON

SEE SECTION 14 TOWN OF LEWISTON

SEE SECTION 18 TOWN OF FORT WINNEBAGO

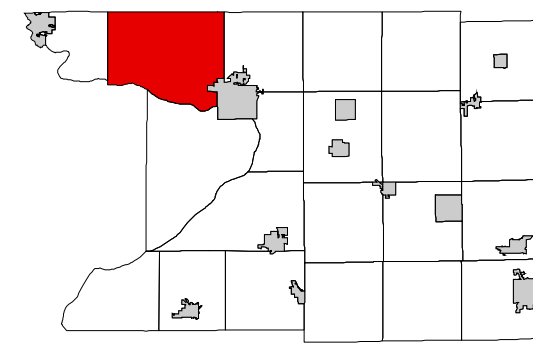


SEE SECTION 24 TOWN OF LEWISTON

# TOWN OF LEWISTON

## SECTION 14 T13N R8E

1 inch = 400 feet 1:4,800

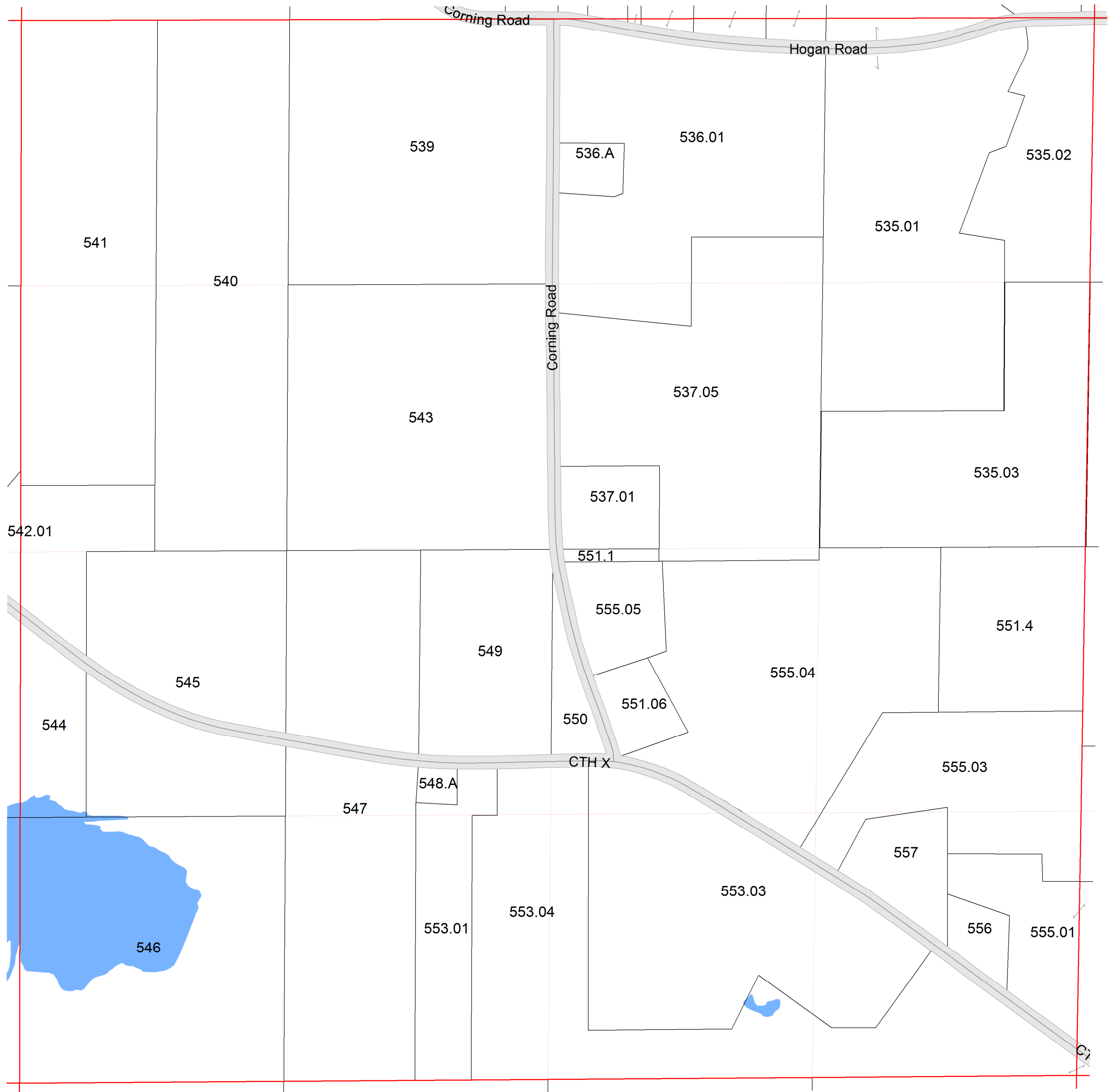


R7E				R8E					
3	2	1	6	5	4	3	2	1	
10	11	12	7	8	9	10	11	12	
15	14	13	18	17	16	15	14	13	T13N
22	23	24	19	20	21	22	23	24	
27	26	25	30	29	28	27	26	25	
34	35	36	31	32	33	34	35	36	T12N
			5	4	3	2			

SEE SECTION 11 TOWN OF LEWISTON

SEE SECTION 15 TOWN OF LEWISTON

SEE SECTION 13 TOWN OF LEWISTON

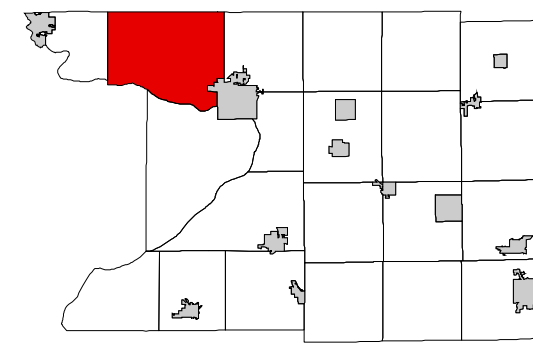


SEE SECTION 23 TOWN OF LEWISTON

# TOWN OF LEWISTON

## SECTION 15 T13N R8E

1 inch = 400 feet 1:4,800

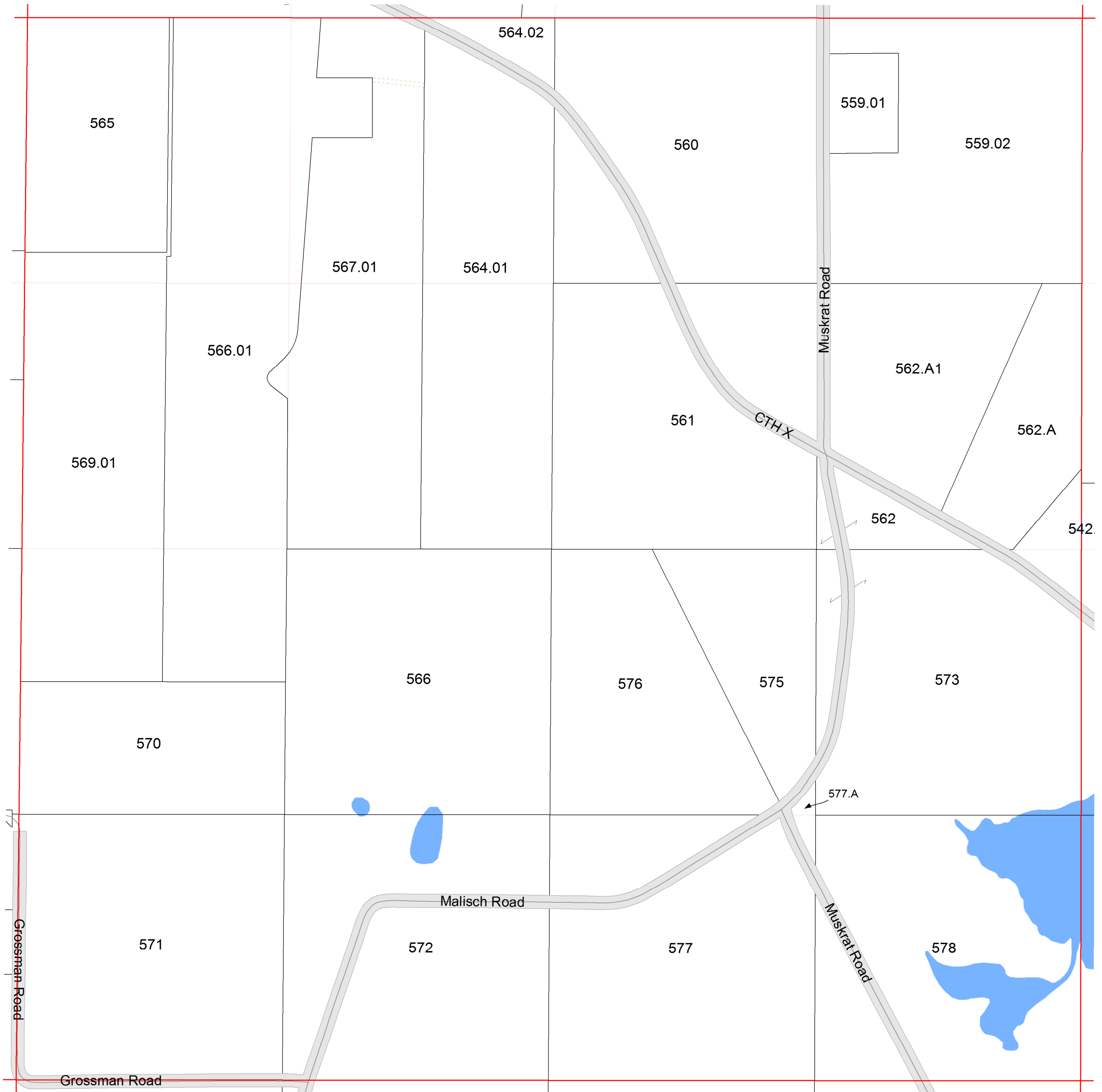


R7E					R8E				
3	2	1	6	5	4	3	2	1	
10	11	12	7	8	9	10	11	12	
15	14	13	18	17	16	15	14	13	T13N
22	23	24	19	20	21	22	23	24	
27	26	25	30	29	28	27	26	25	
34	35	36	31	32	33	34	35	36	T12N
			5	4	3	2			

SEE SECTION 10 TOWN OF LEWISTON

SEE SECTION 16 TOWN OF LEWISTON

SEE SECTION 14 TOWN OF LEWISTON

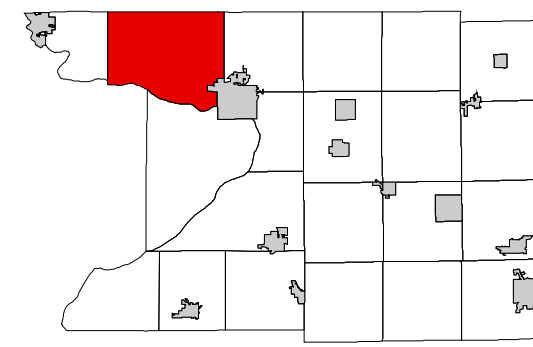


SEE SECTION 22 TOWN OF LEWISTON

# TOWN OF LEWISTON

## SECTION 16 T13N R8E

1 inch = 400 feet 1:4,800

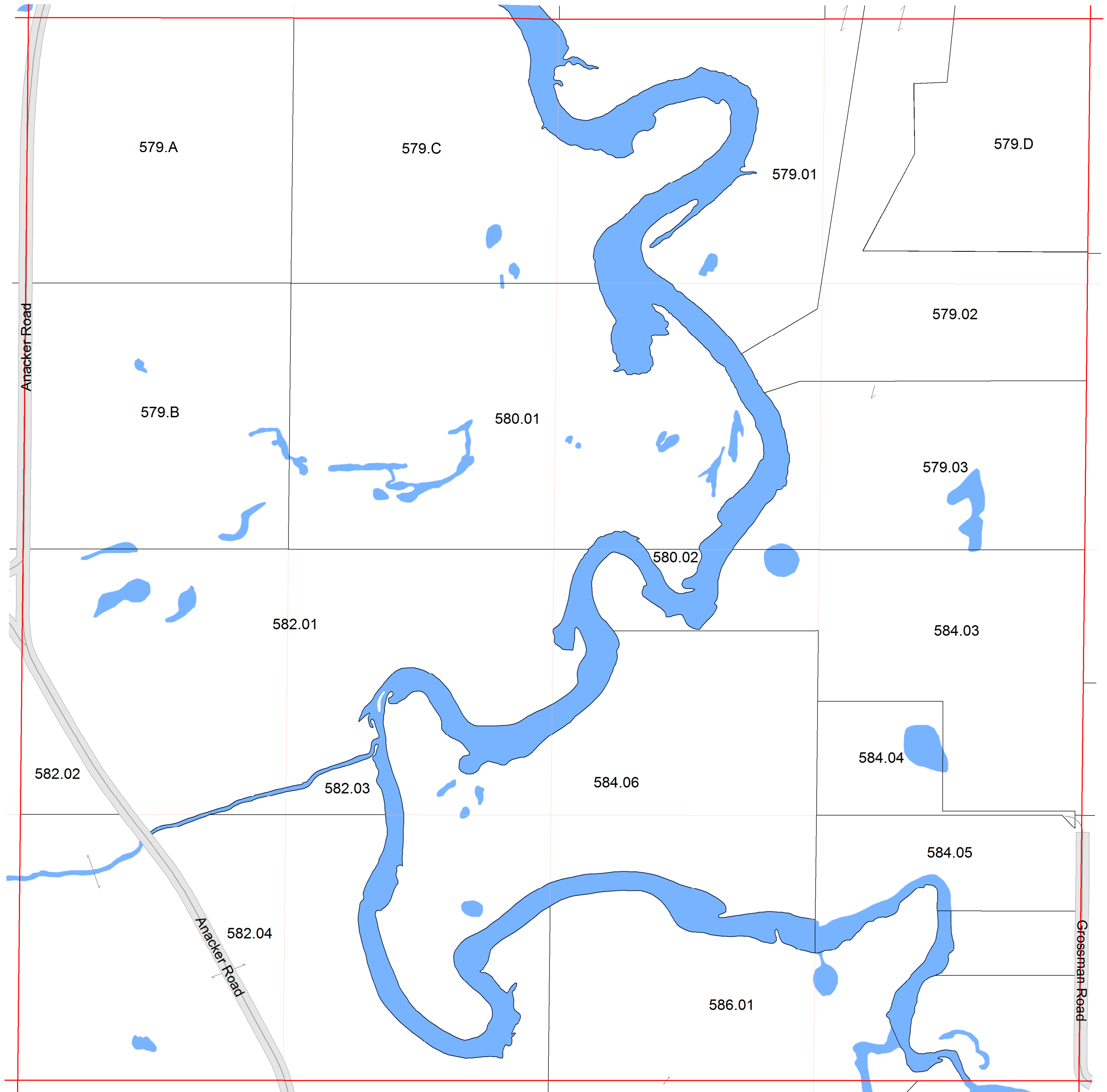


R7E					R8E				
3	2	1	6	5	4	3	2	1	
10	11	12	7	8	9	10	11	12	
15	14	13	18	17	16	15	14	13	T13N
22	23	24	19	20	21	22	23	24	
27	26	25	30	29	28	27	26	25	
34	35	36	31	32	33	34	35	36	T12N
			5	4	3	2			

SEE SECTION 09 TOWN OF LEWISTON

SEE SECTION 17 TOWN OF LEWISTON

SEE SECTION 15 TOWN OF LEWISTON

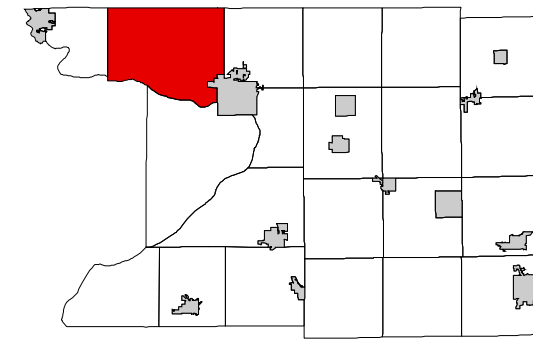


SEE SECTION 21 TOWN OF LEWISTON

# TOWN OF LEWISTON

## SECTION 17 T13N R8E

1 inch = 400 feet 1:4,800

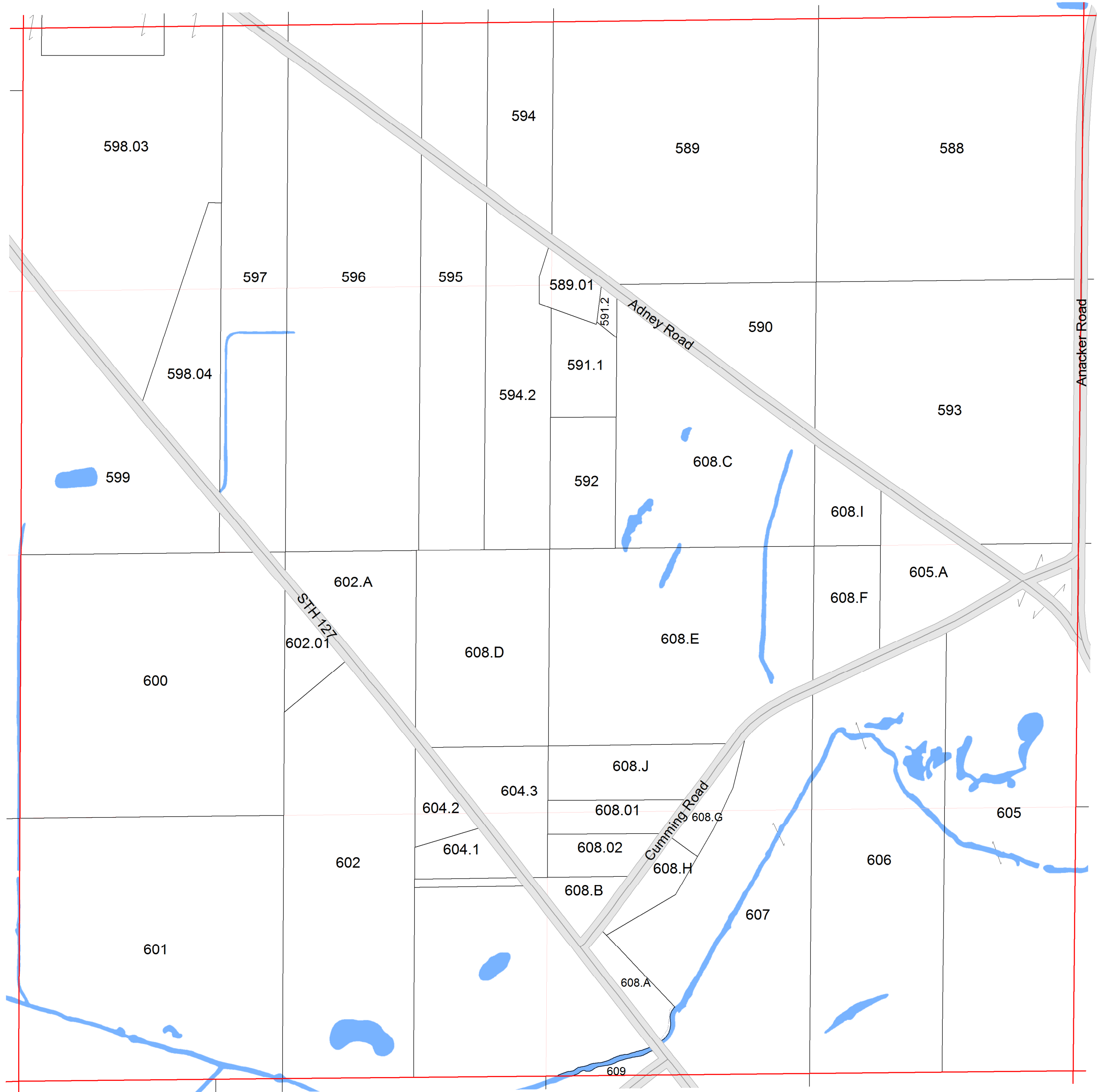


R7E					R8E				
3	2	1	6	5	4	3	2	1	
10	11	12	7	8	9	10	11	12	
15	14	13	18	17	16	15	14	13	T13N
22	23	24	19	20	21	22	23	24	
27	26	25	30	29	28	27	26	25	
34	35	36	31	32	33	34	35	36	T12N
			5	4	3	2	1		

SEE SECTION 08 TOWN OF LEWISTON

SEE SECTION 18 TOWN OF LEWISTON

SEE SECTION 16 TOWN OF LEWISTON

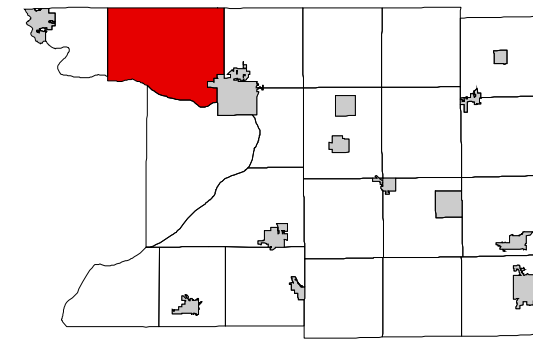


SEE SECTION 20 TOWN OF LEWISTON

# TOWN OF LEWISTON

## SECTION 18 T13N R8E

1 inch = 400 feet 1:4,800



R7E					R8E				
3	2	1	6	5	4	3	2	1	
10	11	12	7	8	9	10	11	12	
15	14	13	18	17	16	15	14	13	T13N
22	23	24	19	20	21	22	23	24	
27	26	25	30	29	28	27	26	25	
34	35	36	31	32	33	34	35	36	T12N
			5	4	3	2			

SEE SECTION 07 TOWN OF LEWISTON

SEE SECTION 13 TOWN OF LEWISTON

SEE SECTION 17 TOWN OF LEWISTON

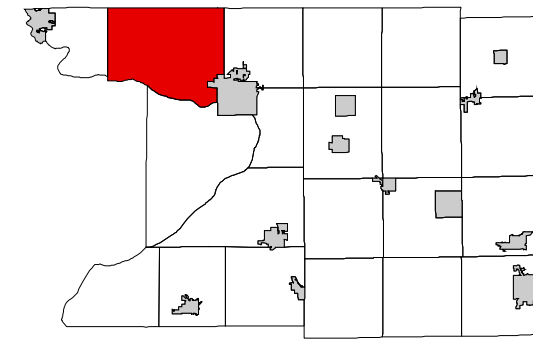


SEE SECTION 19 TOWN OF LEWISTON

# TOWN OF LEWISTON

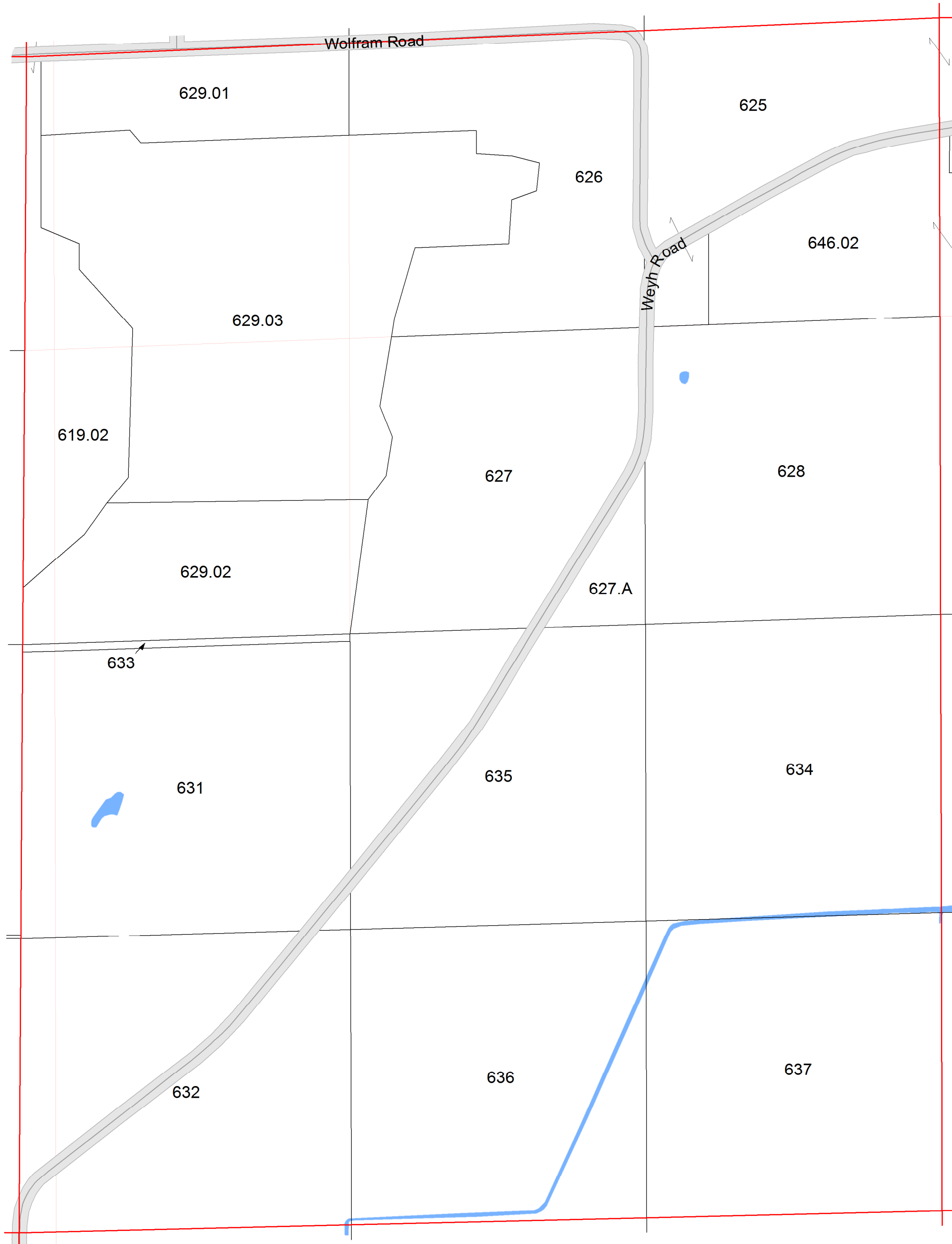
## SECTION 19 T13N R8E

1 inch = 400 feet 1:4,800



R7E					R8E				
3	2	1	6	5	4	3	2	1	
10	11	12	7	8	9	10	11	12	
15	14	13	18	17	16	15	14	13	
22	23	24	19	20	21	22	23	24	T13N
27	26	25	30	29	28	27	26	25	
34	35	36	31	32	33	34	35	36	
			5	4	3	2			T12N
									10 11 12

SEE SECTION 18 TOWN OF LEWISTON



SEE SECTION 24 TOWN OF LEWISTON

SEE SECTION 20 TOWN OF LEWISTON

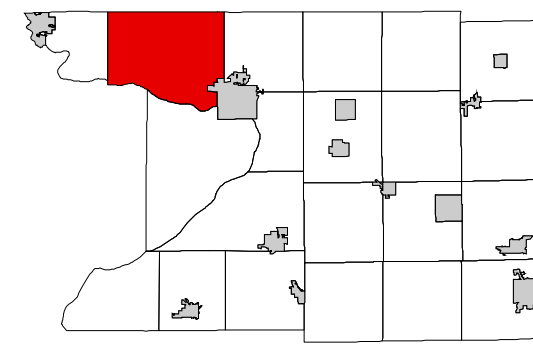
SEE SECTION 30 TOWN OF LEWISTON



# TOWN OF LEWISTON

## SECTION 20 T13N R8E

1 inch = 400 feet 1:4,800

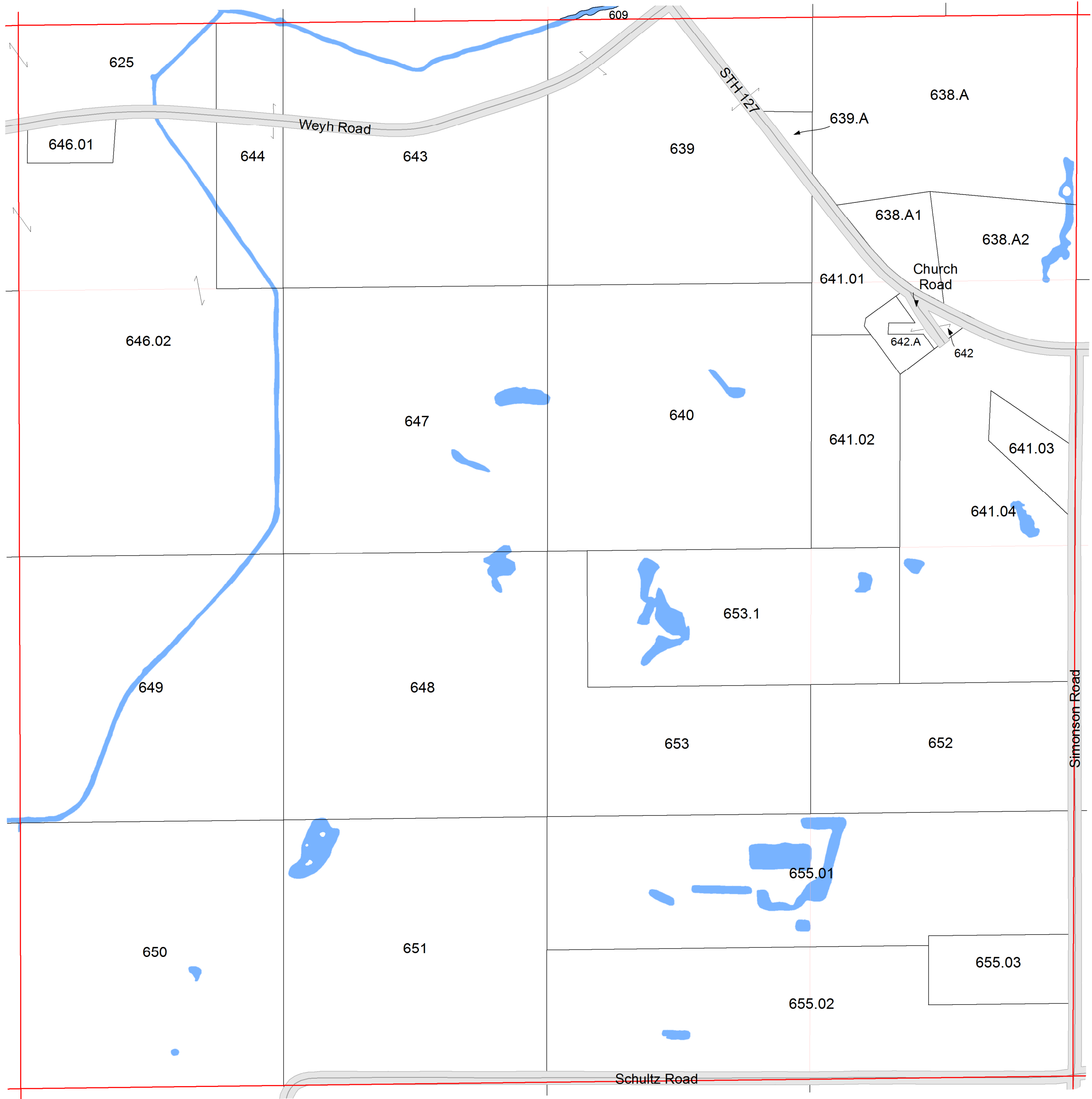


R7E					R8E				
3	2	1	6	5	4	3	2	1	
10	11	12	7	8	9	10	11	12	
15	14	13	18	17	16	15	14	13	
22	23	24	19	20	21	22	23	24	T13N
27	26	25	30	29	28	27	26	25	
34	35	36	31	32	33	34	35	36	T12N
			5	4	3	2			

SEE SECTION 17 TOWN OF LEWISTON

SEE SECTION 19 TOWN OF LEWISTON

SEE SECTION 21 TOWN OF LEWISTON

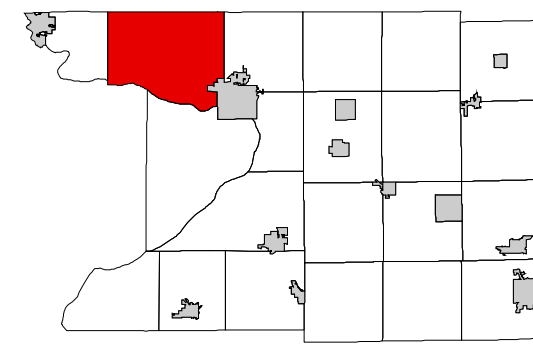


SEE SECTION 29 TOWN OF LEWISTON

# TOWN OF LEWISTON

## SECTION 21 T13N R8E

1 inch = 400 feet 1:4,800



R7E				R8E					
3	2	1	6	5	4	3	2	1	
10	11	12	7	8	9	10	11	12	
15	14	13	18	17	16	15	14	13	T13N
22	23	24	19	20	21	22	23	24	
27	26	25	30	29	28	27	26	25	
34	35	36	31	32	33	34	35	36	T12N
			5	4	3	2			
									10 11 12

SEE SECTION 16 TOWN OF LEWISTON

SEE SECTION 20 TOWN OF LEWISTON

SEE SECTION 22 TOWN OF LEWISTON

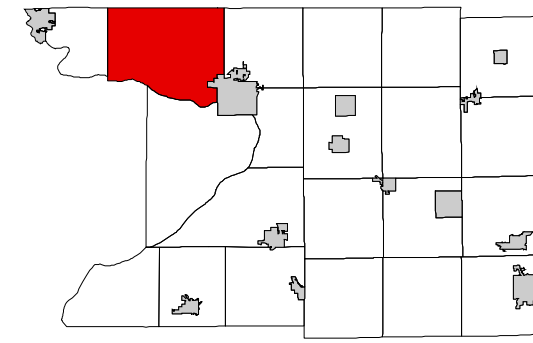


SEE SECTION 28 TOWN OF LEWISTON

# TOWN OF LEWISTON

## SECTION 22 T13N R8E

1 inch = 400 feet 1:4,800



R7E					R8E				
3	2	1	6	5	4	3	2	1	
10	11	12	7	8	9	10	11	12	
15	14	13	18	17	16	15	14	13	T13N
22	23	24	19	20	21	22	23	24	
27	26	25	30	29	28	27	26	25	
34	35	36	31	32	33	34	35	36	T12N
			5	4	3	2			

SEE SECTION 15 TOWN OF LEWISTON

SEE SECTION 21 TOWN OF LEWISTON

SEE SECTION 23 TOWN OF LEWISTON

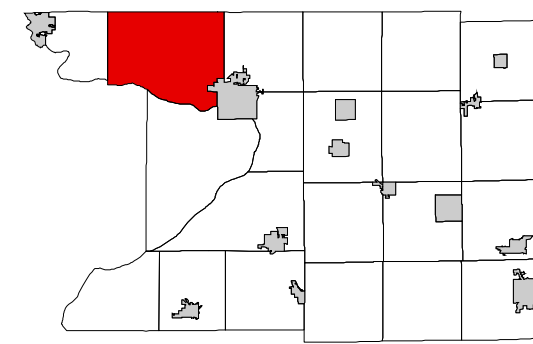


SEE SECTION 27 TOWN OF LEWISTON

# TOWN OF LEWISTON

## SECTION 23 T13N R8E

1 inch = 400 feet 1:4,800

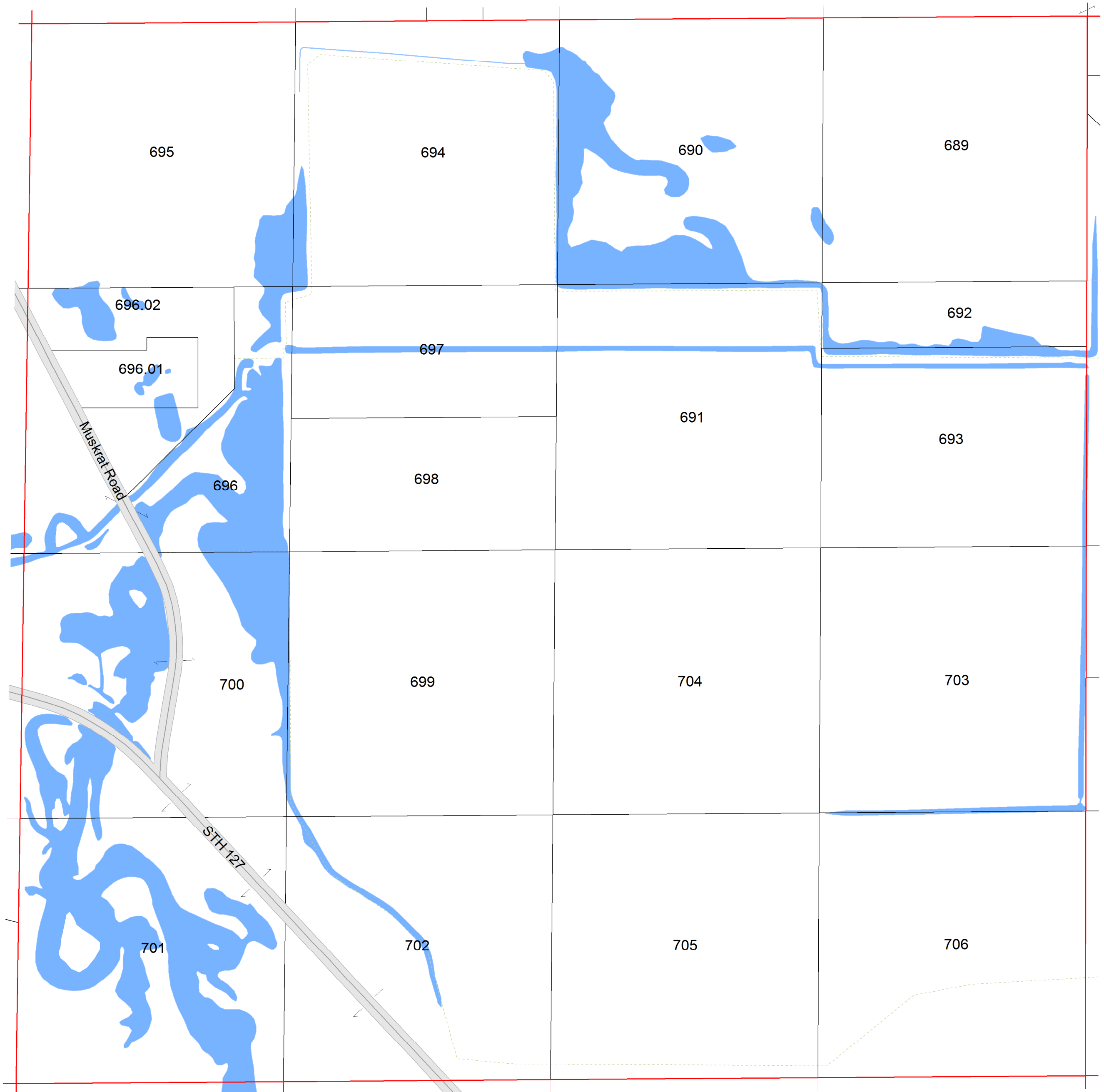


R7E					R8E				
3	2	1	6	5	4	3	2	1	
10	11	12	7	8	9	10	11	12	
15	14	13	18	17	16	15	14	13	
22	23	24	19	20	21	22	23	24	T13N
27	26	25	30	29	28	27	26	25	
34	35	36	31	32	33	34	35	36	
			5	4	3	2	1		T12N
						10	11	12	

SEE SECTION 14 TOWN OF LEWISTON

SEE SECTION 22 TOWN OF LEWISTON

SEE SECTION 24 TOWN OF LEWISTON

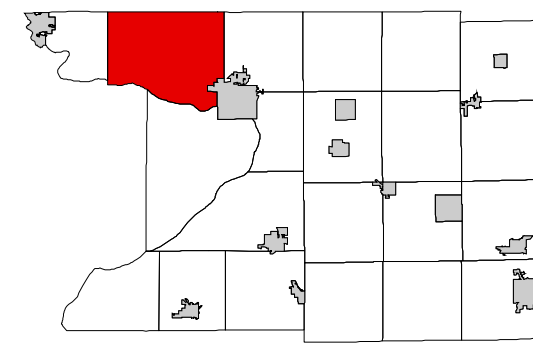


SEE SECTION 26 TOWN OF LEWISTON

# TOWN OF LEWISTON

## SECTION 24 T13N R8E

1 inch = 400 feet 1:4,800

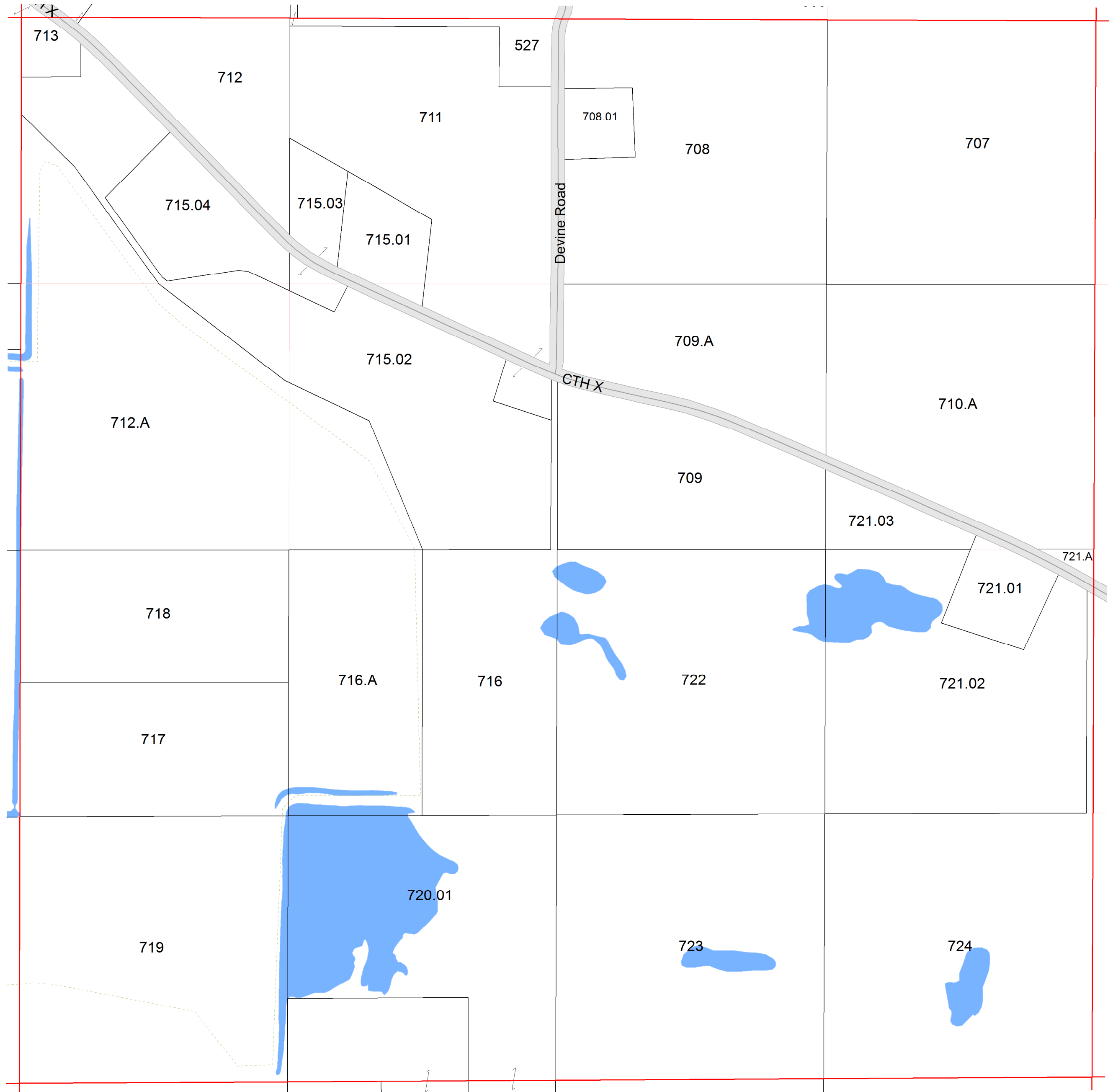


R7E			R8E			R9E		
3	2	1	6	5	4	3	2	1
10	11	12	7	8	9	10	11	12
15	14	13	18	17	16	15	14	13
22	23	24	19	20	21	22	23	24
27	26	25	30	29	28	27	26	25
34	35	36	31	32	33	34	35	36
			5	4	3	2	1	
						10	11	12

SEE SECTION 13 TOWN OF LEWISTON

SEE SECTION 23 TOWN OF LEWISTON

SEE SECTION 19 TOWN OF FORT WINNEBAGO

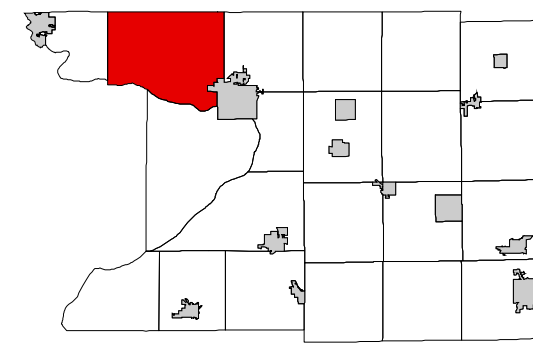


SEE SECTION 25 TOWN OF LEWISTON

# TOWN OF LEWISTON

## SECTION 25 T13N R8E

1 inch = 400 feet 1:4,800

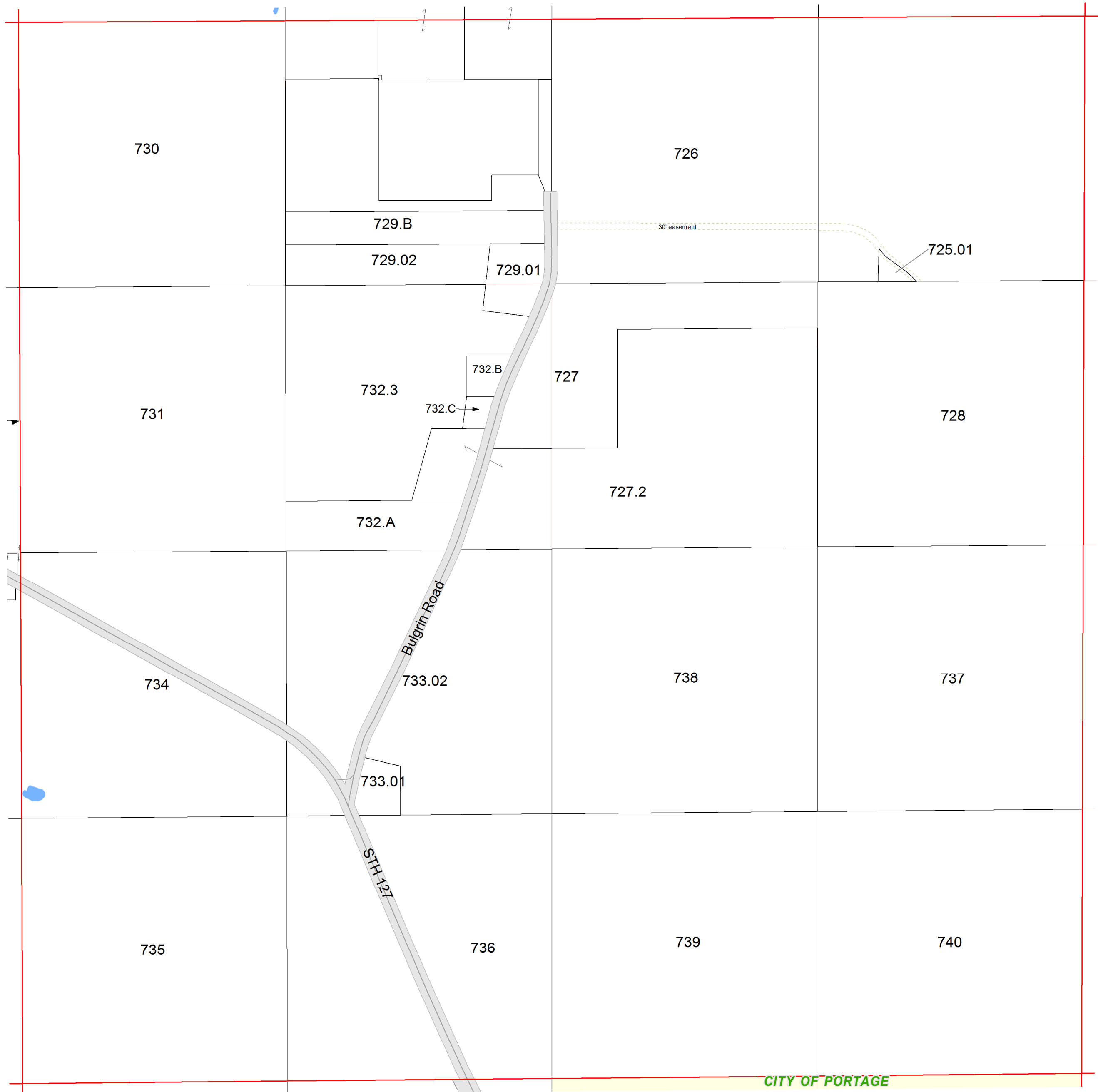


R7E					R8E				
3	2	1	6	5	4	3	2	1	
10	11	12	7	8	9	10	11	12	
15	14	13	18	17	16	15	14	13	
22	23	24	19	20	21	22	23	24	T13N
27	26	25	30	29	28	27	26	25	
34	35	36	31	32	33	34	35	36	
			5	4	3	2			T12N
									10 11 12

SEE SECTION 24 TOWN OF LEWISTON

SEE SECTION 26 TOWN OF LEWISTON

SEE SECTION 30 TOWN OF FORT WINNEBAGO

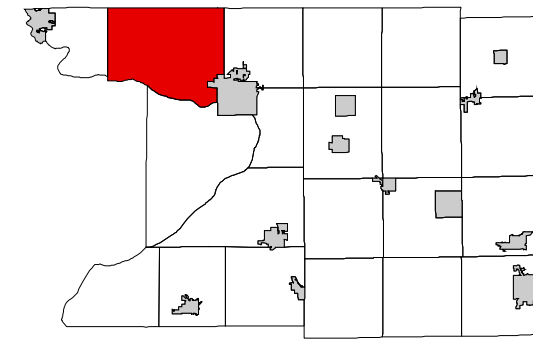


SEE SECTION 36 TOWN OF LEWISTON

# TOWN OF LEWISTON

## SECTION 26 T13N R8E

1 inch = 400 feet 1:4,800

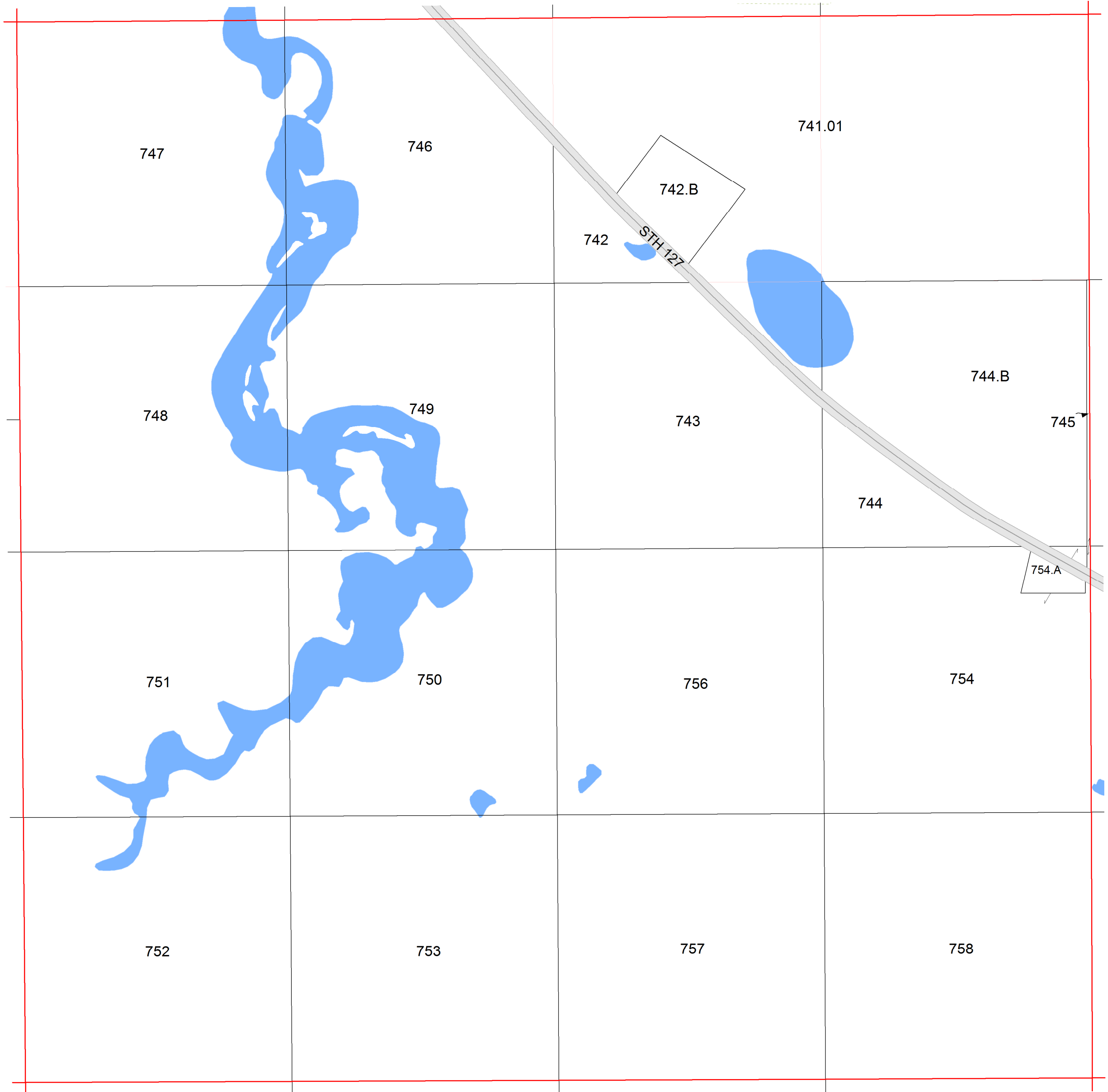


R7E					R8E				
3	2	1	6	5	4	3	2	1	
10	11	12	7	8	9	10	11	12	
15	14	13	18	17	16	15	14	13	
22	23	24	19	20	21	22	23	24	T13N
27	26	25	30	29	28	27	26	25	
34	35	36	31	32	33	34	35	36	
			5	4	3	2	1		T12N
						10	11	12	

SEE SECTION 23 TOWN OF LEWISTON

SEE SECTION 27 TOWN OF LEWISTON

SEE SECTION 25 TOWN OF LEWISTON



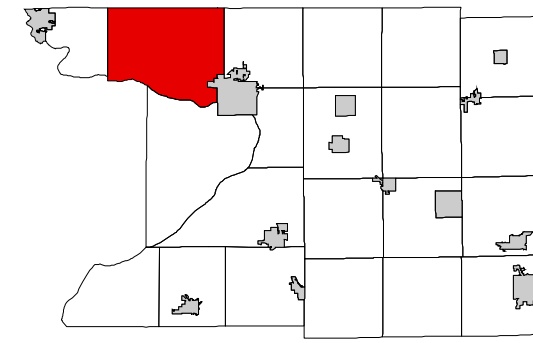
SEE SECTION 35 TOWN OF LEWISTON



# TOWN OF LEWISTON

## SECTION 27 T13N R8E

1 inch = 400 feet 1:4,800



R7E					R8E				
3	2	1	6	5	4	3	2	1	
10	11	12	7	8	9	10	11	12	
15	14	13	18	17	16	15	14	13	
22	23	24	19	20	21	22	23	24	T13N
27	26	25	30	29	28	27	26	25	
34	35	36	31	32	33	34	35	36	
			5	4	3	2	1		T12N
						10	11	12	

SEE SECTION 22 TOWN OF LEWISTON

SEE SECTION 28 TOWN OF LEWISTON



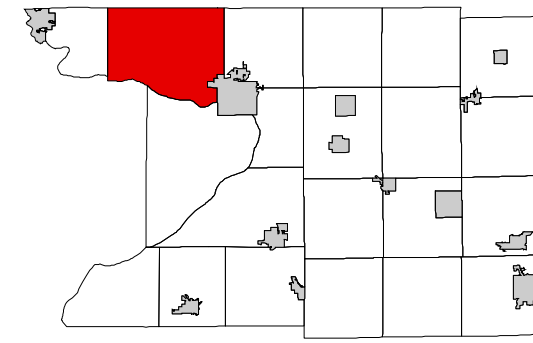
SEE SECTION 26 TOWN OF LEWISTON

SEE SECTION 34 TOWN OF LEWISTON

# TOWN OF LEWISTON

## SECTION 28 T13N R8E

1 inch = 400 feet 1:4,800



R7E				R8E					
3	2	1	6	5	4	3	2	1	
10	11	12	7	8	9	10	11	12	
15	14	13	18	17	16	15	14	13	T13N
22	23	24	19	20	21	22	23	24	
27	26	25	30	29	28	27	26	25	
34	35	36	31	32	33	34	35	36	T12N
			5	4	3	2			
						10	11	12	

SEE SECTION 21 TOWN OF LEWISTON



SEE SECTION 29 TOWN OF LEWISTON

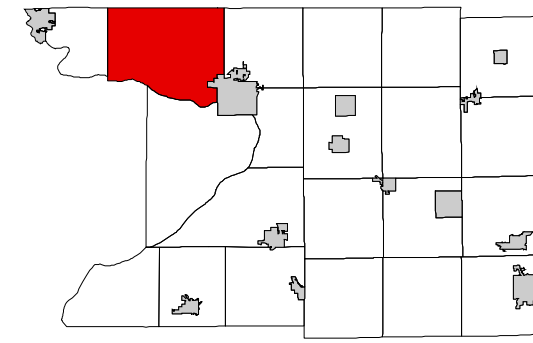
SEE SECTION 27 TOWN OF LEWISTON

SEE SECTION 33 TOWN OF LEWISTON

# TOWN OF LEWISTON

## SECTION 29 T13N R8E

1 inch = 400 feet 1:4,800



R7E					R8E				
3	2	1	6	5	4	3	2	1	
10	11	12	7	8	9	10	11	12	
15	14	13	18	17	16	15	14	13	T13N
22	23	24	19	20	21	22	23	24	
27	26	25	30	28	27	26	25		
34	35	36	31	32	33	34	35	36	T12N
			5	4	3	2	1		
					10	11	12		

SEE SECTION 20 TOWN OF LEWISTON

SEE SECTION 30 TOWN OF LEWISTON

SEE SECTION 28 TOWN OF LEWISTON



SEE SECTION 32 TOWN OF LEWISTON



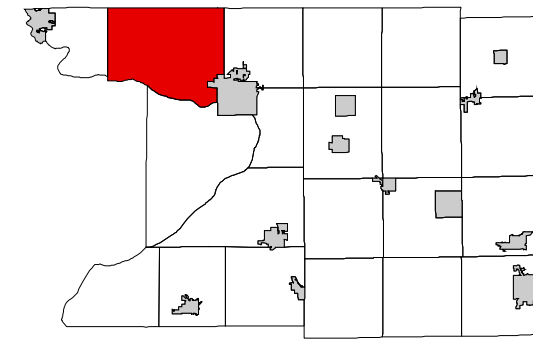




# TOWN OF LEWISTON

## SECTION 33 T13N R8E

1 inch = 400 feet 1:4,800

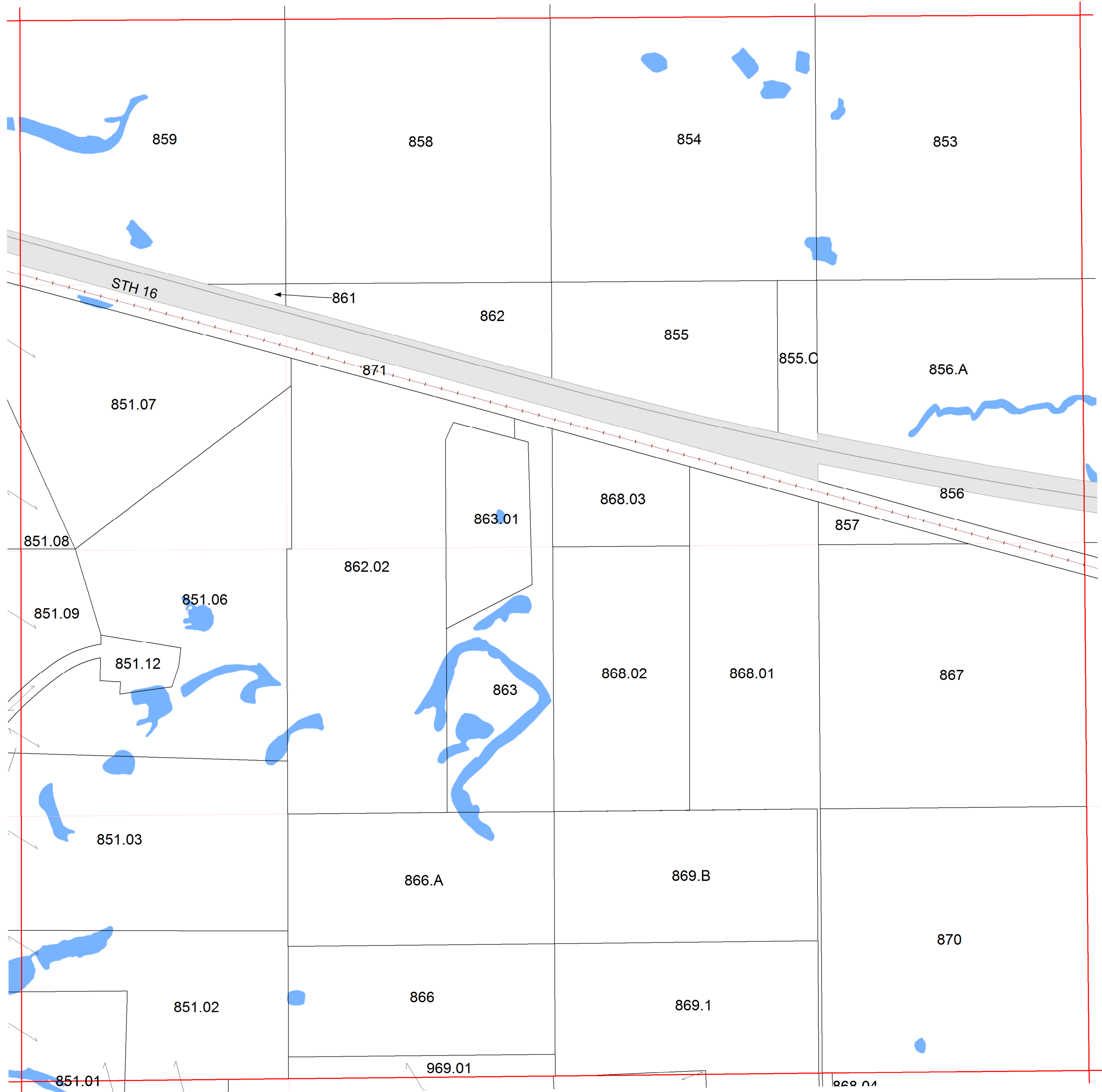


R7E					R8E				
3	2	1	6	5	4	3	2	1	
10	11	12	7	8	9	10	11	12	
15	14	13	18	17	16	15	14	13	T13N
22	23	24	19	20	21	22	23	24	
27	26	25	30	29	28	27	26	25	
34	35	36	31	32	33	34	35	36	T12N
			5	4	3	2			
						10	11	12	

SEE SECTION 28 TOWN OF LEWISTON

SEE SECTION 32 TOWN OF LEWISTON

SEE SECTION 34 TOWN OF LEWISTON



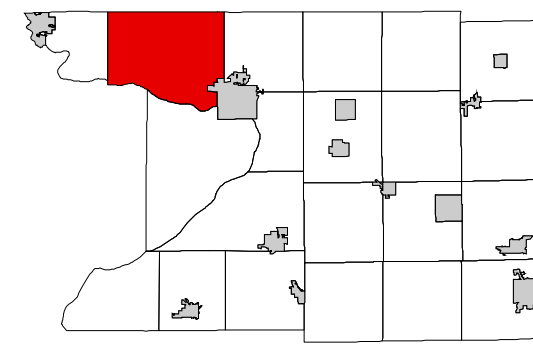
SEE SECTION 04 TOWN OF LEWISTON



# TOWN OF LEWISTON

## SECTION 34 T13N R8E

1 inch = 400 feet 1:4,800

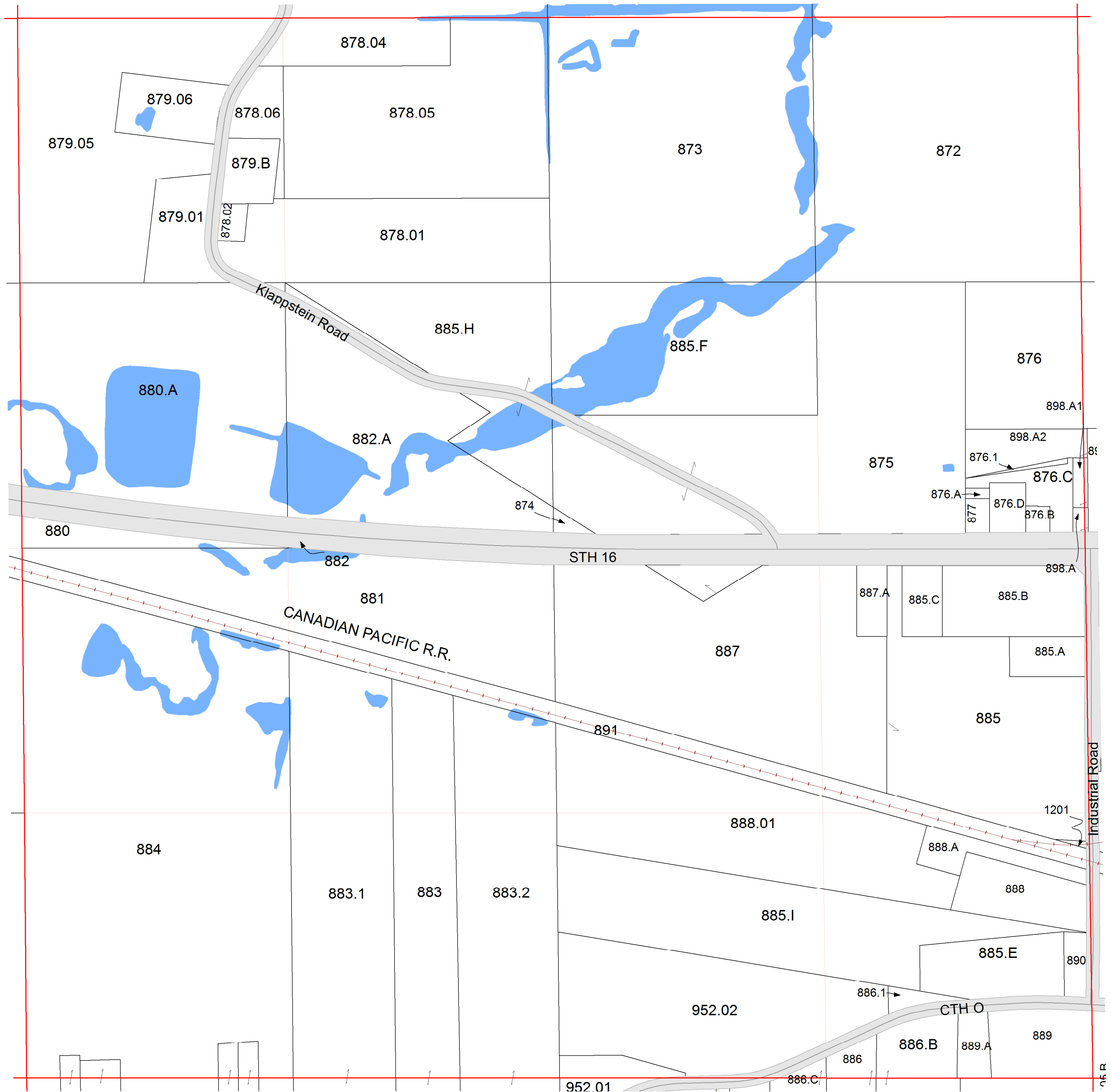


R7E			R8E					
3	2	1	6	5	4	3	2	1
10	11	12	7	8	9	10	11	12
15	14	13	18	17	16	15	14	13
22	23	24	19	20	21	22	23	24
27	26	25	30	29	28	27	26	25
34	35	36	31	32	33	34	35	36
			5	4	3	2		
						10	11	12

SEE SECTION 27 TOWN OF LEWISTON

SEE SECTION 33 TOWN OF LEWISTON

SEE SECTION 35 TOWN OF LEWISTON

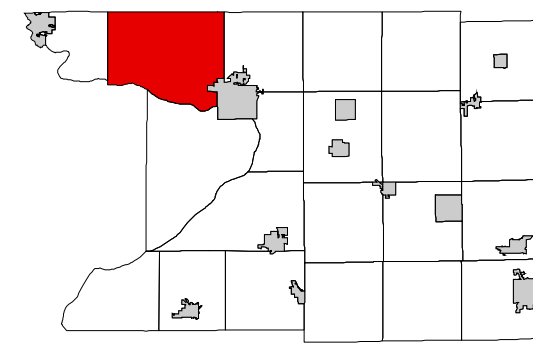


SEE SECTION 03 TOWN OF LEWISTON

# TOWN OF LEWISTON

## SECTION 35 T13N R8E

1 inch = 400 feet 1:4,800

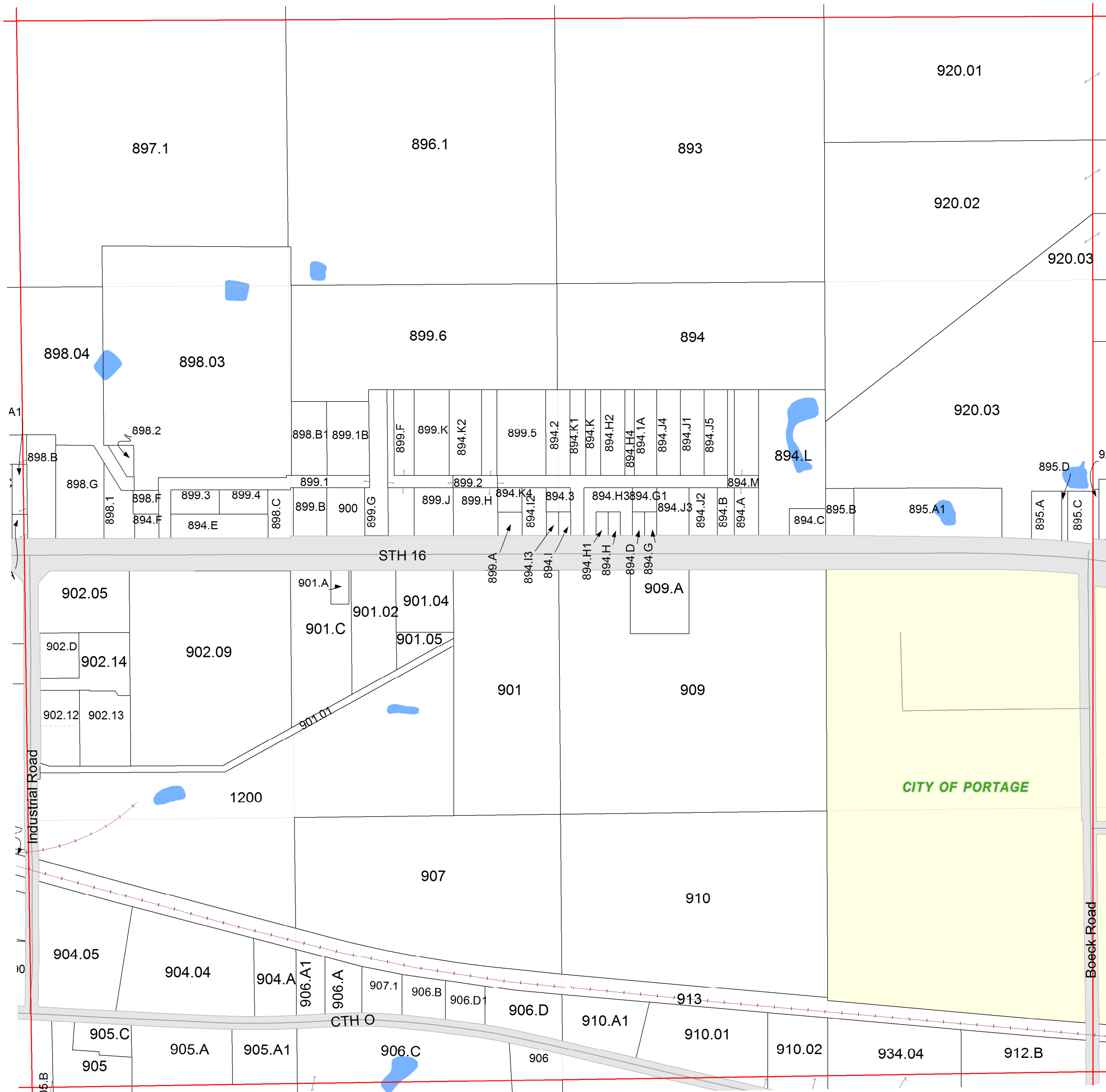


R7E					R8E				
3	2	1	6	5	4	3	2	1	
10	11	12	7	8	9	10	11	12	
15	14	13	18	17	16	15	14	13	T13N
22	23	24	19	20	21	22	23	24	
27	26	25	30	29	28	27	26	25	
34	35	36	31	32	33	34	35	36	T12N
			5	4	3	2			

SEE SECTION 26 TOWN OF LEWISTON

SEE SECTION 34 TOWN OF LEWISTON

SEE CITY OF PORTAGE

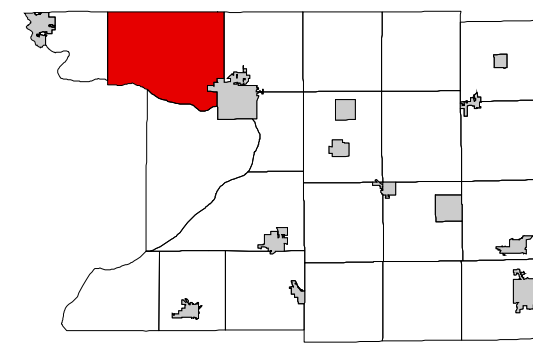


SEE SECTION 02 TOWN OF LEWISTON

# TOWN OF LEWISTON

## SECTION 36 T13N R8E

1 inch = 400 feet 1:4,800



R7E					R8E				
3	2	1	6	5	4	3	2	1	
10	11	12	7	8	9	10	11	12	
15	14	13	18	17	16	15	14	13	T13N
22	23	24	19	20	21	22	23	24	
27	26	25	30	29	28	27	26	25	
34	35	36	31	32	33	34	35	36	T12N
			5	4	3	2			

SEE SECTION 25 TOWN OF LEWISTON

SEE SECTION 35 TOWN OF LEWISTON

SEE CITY OF PORTAGE



SEE CITY OF PORTAGE